UNIVERSITY OF ALBERTA LIBRARY
0 1620 0648 2879

SCI/TECH
SB
485
A3
P33
1993/
1994

QUAECUMQUE VERA

EX LIBRIS
UNIVERSITATIS
ALBERTÆNSIS

ALBERTA ENVIRONMENTAL PROTECTION

PARK USER STATISTICS 1993 / 94

UNIVERSITY OF ALBERTA
JUL - 7 1997
SCIENCE LIBRARY

prepared by
Natural Resources Service
Parks Management Support Division
Outdoor Recreation & Operation Systems Branch

RSITY LIBRARY
SITY OF ALBERTA

FOREWORD

Alberta Parks is pleased to provide for your use, the "Park User Statistics, 1993/94" report, covering the period April 1, 1993 to March 31, 1994. This publication is published annually to supply selected information on provincial parks.

Alberta Parks provides data on the following aspects of park visitation:

Camping Use Statistics
Based on camping permit sales analysis, and/or reasonable estimates of camping use and camper surveys.

Day Use Statistics
Collected through Automatic Traffic Counter readings and traffic surveys.

Group Camping Use Statistics
Based on group use permit sales analysis.

Fixed Roof Accommodation Use Statistics
Kananaskis Country - collected through receipts.

Visitation statistics are reported both at the park or "management unit" level and "area" level (i.e., individual campgrounds, day use areas, group use areas, fixed roof accommodation facilities). Statistics are summarized for provincial parks and recreation areas, and sub-districts within Kananaskis Country. The data collection systems associated with these visitation statistics are discussed in detail in the Introduction Section.

Seven years of historical statistics for camping, group camping, fixed roof accommodation, and day use are included in this report.

In 1993/94 there were 65 provincial parks and 241 provincial recreation areas in the province. All parks, and approximately half of the recreation areas report visitation. Recreation areas that experience marginal visitation do not report use. A methodology to collect data on the visitor use of the 3 wilderness areas and 14 ecological reserves in the province is currently not in place.

In addition to visitation, this report provides information covering facilities and services. This report also includes maps which show the geographic location of provincial parks and recreation areas, as well as a facilities map specific to Kananaskis Country.

Inquiries regarding the statistics reported in this document or a further explanation of the methodology are welcomed, and should be directed to the Visitor Information Systems Coordinator at (403) 427-6791.

Copies of this publication are distributed to other Alberta government agencies, all provincial park agencies in Canada, Parks Canada, and selected libraries (e.g., the Alberta Legislature, Alberta Provincial Archives and the National Library of Canada). In addition, copies of this report are also available on diskette. Inquiries should be directed to:

Alberta Environmental Protection
Natural Resources Service
Parks Management Support Division
Visitor Information Systems Coordinator
10405 - Jasper Avenue, 8th Floor
Edmonton, Alberta
T5J 3N4

Telephone: (403) 427-6791
Fax: (403) 427-5980

The Parks Management Support Division appreciates and acknowledges the conscientious efforts of park staff who gather and send the data to District offices and Headquarters.

CONTENTS

PAGE

Map of Alberta Provincial Parks 1
Map of Alberta Provincial Recreation Areas 2
Map of Kananaskis Country 3

INTRODUCTION 5

Camping Statistics Methodology 6
Day Use Statistics Methodology 7
Group Camping Statistics Methodology 8
Fixed Roof Accommodation Use Statistics Methodology 8
Historical Comparison 8
Visitation Highlights For 1993/94 9

GLOSSARY OF TERMS 13

PROVINCIAL SUMMARY 15

Visitation Summary 17
Historical Comparison 18

Charts

Regional Parks Visitation Comparison 19
Provincial Historic Visitation Summary 20
Regional Historic Camping Use 21
Regional Historic Group Camping Use 22
Regional Historic Day Use 23

CAMPING 25

GROUP USE 39

DAY USE 47

FIXED ROOF 59

HISTORICAL COMPARISON 63

Camping 64
Group Use 76
Day Use 82
Fixed Roof 92

APPENDIX: Provincial Parks and Recreation Areas
Facility and Services Chart 93

Digitized by the Internet Archive
in 2014

https://archive.org/details/parksuserstats1994

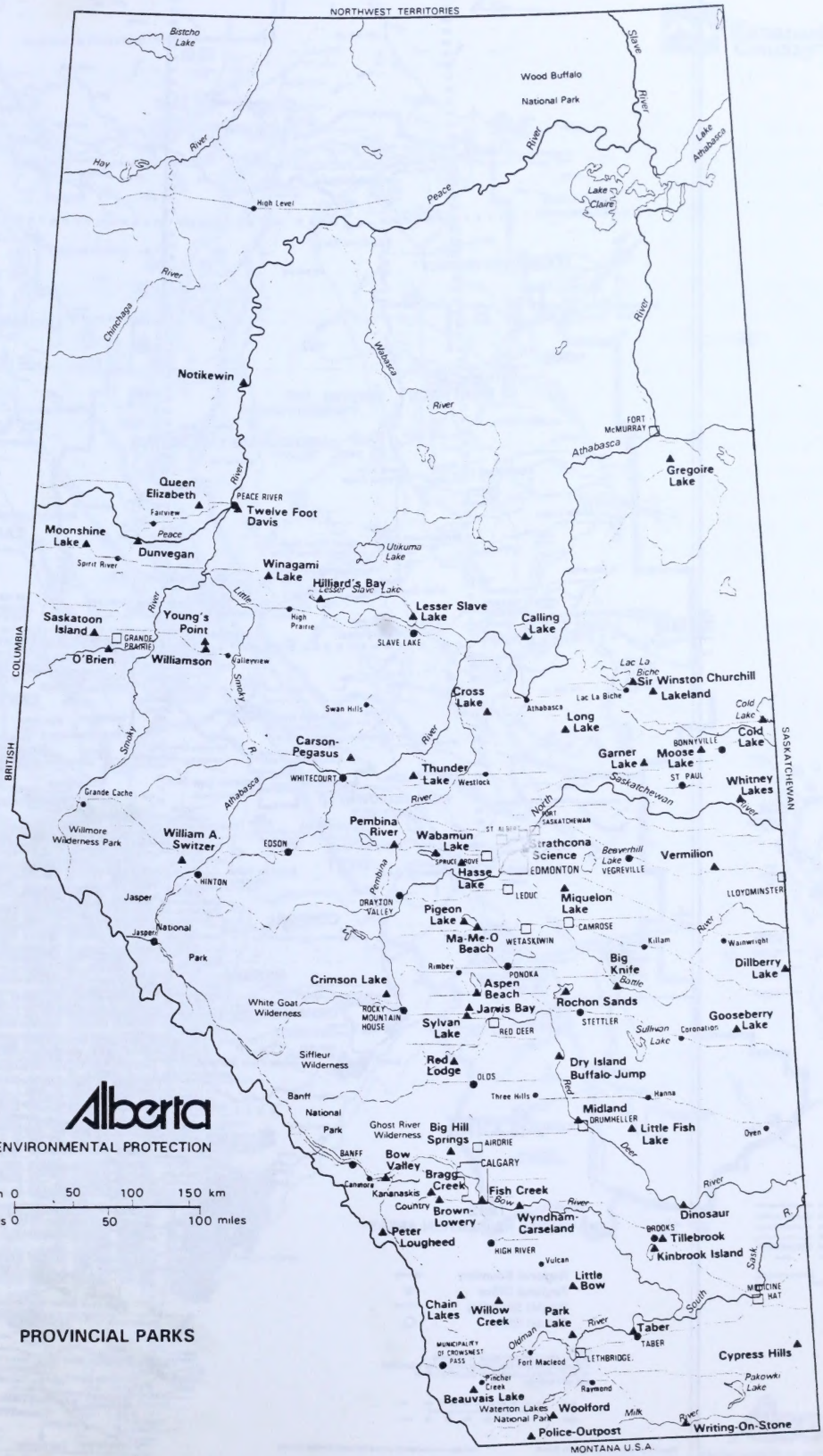

ed by Parks Management Support Division, 1995

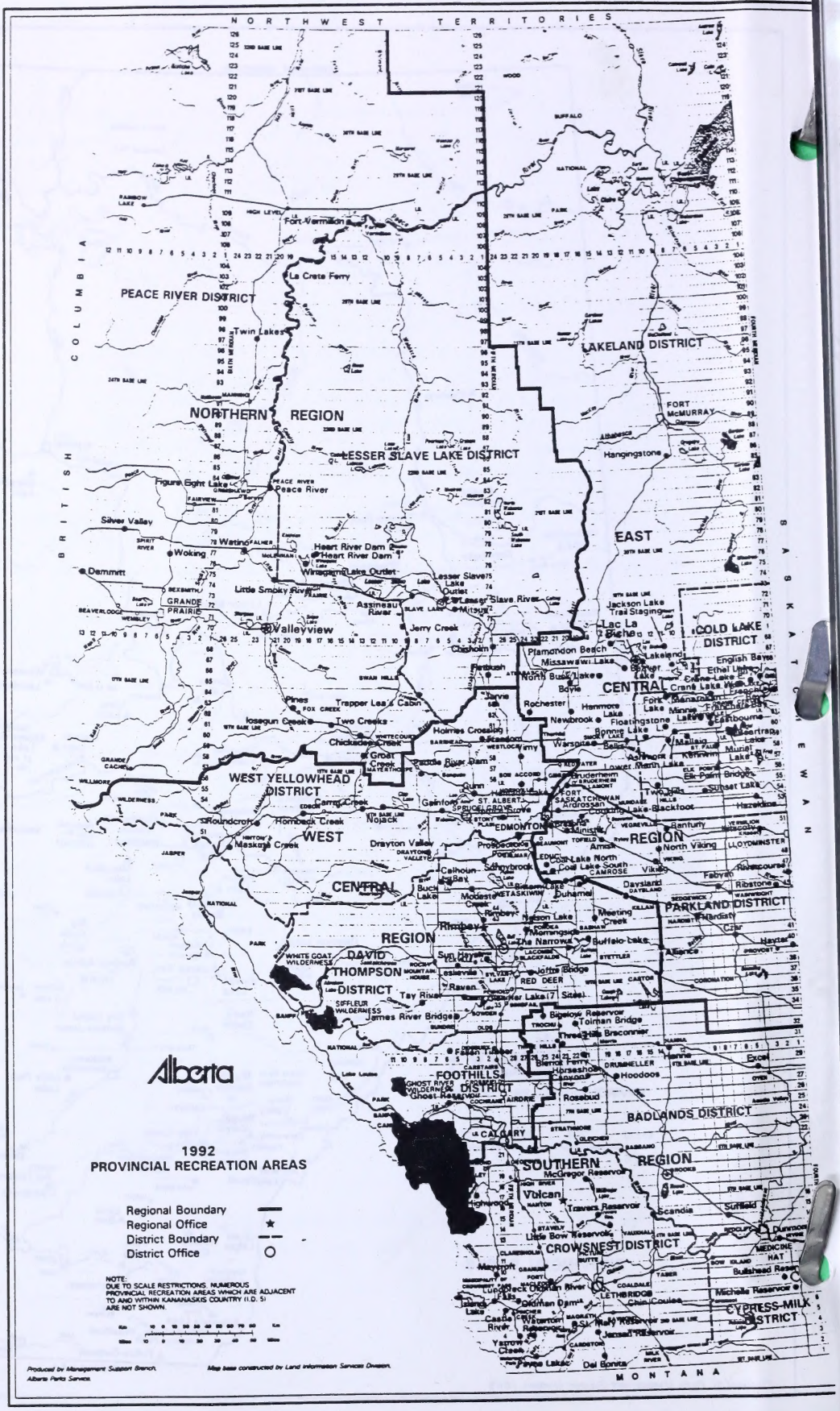
NORTHWEST TERRITORIES
BRITISH COLUMBIA
SASKATCHEWAN
MONTANA
PEACE RIVER DISTRICT
NORTHERN REGION
LESSER SLAVE LAKE DISTRICT
LAKELAND DISTRICT
EAST CENTRAL REGION
COLD LAKE DISTRICT
WEST YELLOWHEAD DISTRICT
WEST CENTRAL REGION
PARKLAND DISTRICT
DAVID THOMPSON DISTRICT
FOOTHILLS DISTRICT
BADLANDS DISTRICT
SOUTHERN REGION
CROWSNEST DISTRICT
CYPRESS-MILK DISTRICT
Alberta
1992
PROVINCIAL RECREATION AREAS
Regional Boundary
Regional Office
District Boundary
District Office
NOTE:
DUE TO SCALE RESTRICTIONS, NUMEROUS PROVINCIAL RECREATION AREAS WHICH ARE ADJACENT TO AND WITHIN KANANASKIS COUNTRY (I.D. 5) ARE NOT SHOWN.
Produced by Management Support Branch, Alberta Parks Service.
Map base constructed by Land Information Services Division.

Kananaskis Country

Bow Valley Provincial Park

Bragg Creek Provincial Park

Ribbon/Spray

East Kananaskis Country

Peter Lougheed Provincial Park

Highwood

Cataract

Sign Symbol Information

Alberta
ENVIRONMENTAL PROTECTION

INTRODUCTION

This report presents Provincial Park Statistics for the period of April 1, 1993 to March 31, 1994. Information is presented for all Provincial Parks and Recreation Areas operated by Alberta Parks and Kananaskis Country, at both the park level and "area" level (e.g., individual campground statistics for those parks with multiple campgrounds).

Provincial park visitation statistics have been reported for approximately the last 30 years. This is the eighth year of publication of this particular report. Since the first publication in 1986/87, the reporting format virtually remained unchanged. The 1991/92 report represented the first major formatting change as part of an effort to make the report more complete and to provide users with as much useful information as possible. Continuing in this process, the 1993/94 report has been dramatically "streamlined" in an effort to make the information more user friendly. This was primarily accomplished by reporting visitation statistic totals on a fiscal year basis as opposed to a month by month breakdown. It is the intention of Parks Management Support Division to phase in additional changes on an on-going basis so as to better suit the current and/or changing needs of the report users, including senior management.

To date, visitation data is not collected for the province's 14 ecological reserves and 3 wilderness areas.

Tables summarizing statistics for camping use, day use, group use, and fixed roof accommodation use statistics are included in this report. Charts are also included to facilitate the comparison of regional totals and previous year provincial comparisons for the same reporting period. It is important to note that individual campground statistics do not include overflow. This statistic is only included at the park level. Also, for those parks which have more than one day use area, the Park level day use statistic total discounts for any multiple visitation (i.e., a day use party who visits more than one day use area in the park).

Selected visitation statistics (e.g., campground turnaways, nights at a specified percent range occupancy for camping, or area nights available/occupied for group use areas) which were reported in the past, are not included in this report. They are, however, available upon request. In addition, visitation data can be further analyzed to meet specific information requirements. These queries should be directed to the Visitor Information Systems Coordinator. Brief descriptions of the data collection methodologies used for each category of use statistics are presented on the next pages.

Camping Statistics Methodology

Camping statistics are based primarily upon information obtained from camping permits. These permits are issued via two systems:

- the Standard Camping Permit system; and
- the Self-Registration Permit (envelope) system.

Standard Camping Permits and associated periodic surveys provide information on occupied campsite nights, average camping party size and accommodation unit usage. This information enables calculation of individual camper nights and accommodation unit nights (see Glossary Of Terms).

It is important to note that the average number of accommodation units on a site is based on past peak season (April to September) survey results. Accommodation unit nights are therefore derived for the same period. Off-season (October to March) accommodation unit night figures are equivalent to the occupied campsite nights for the corresponding period. There are no off-season survey statistics available for calculating an average number of accommodation unit nights figure.

Occupied campsite nights are based on the premise that a site is considered occupied when a permit has been issued and that site is occupied by the permittee and at least one camping accommodation unit.

Campground turnaways are recorded each time a camping party is personally turned away because no campsites were available. This information is recorded on monthly P.U.S.S. sheets and is available upon request.

Self-Registration Permits also provide statistics on occupied campsite nights, and require periodic surveys to provide data on camping party size and accommodation unit usage. Turnaway counts by park staff are not always made owing to the self-administered nature of registration.

It is important to note that, in any self-registration system, non-compliance (i.e., campers not registering) can adversely affect the reliability of camping use statistics. This problem is normally addressed by compliance checks conducted by park staff and the inclusion of non-complying occupied campsite night figures. For provincial recreation areas however, where daily patrols cannot always be done, fewer days are available for non-compliance adjustments resulting in an under-estimation of camping use.

Campground occupancy data are determined from an analysis of:

1. campground capacity,
2. the number of days in July and August,
3. the number of sites affected by closures per day; and
4. the total occupied campsite nights per month.

Refer to the Glossary Of Terms for the formula used in calculating July-August average daily percent occupancy. A major change to this years report from last year is the reporting of average daily percent occupancy for July-August only, since this is considered to be the busiest time of the year for camping. Average daily percent occupancy for weekends/weekdays by month and average daily percent occupancy by month are however available upon request. Overflow unit night figures, whenever appropriate, and number of campsites for each campground are included in the camping statistics tables.

Backcountry use is collected through a system of user surveys and is reported in the Provincial and Kananaskis Country summary tables as well as in the appropriate District and Sub-District summaries.

Day Use Statistics Methodology

An evaluation of day use data collection procedures in 1981 concluded that the methodology then in use was non-systematic and resulted in day use statistics which were not accurate. Consequently a day use calibration program was implemented in the summer of 1983 and since then, all Provincial Parks have been surveyed as well as the sub-districts within Kananaskis Country.

For the Provincial Parks and the sub-districts within Kananaskis Country, peak season day use statistics are based on figures collected from automatic traffic counters. Adjustments to these counts include determining the ratio of day use vehicles to all other vehicles entering or exiting the park and average party size. It is important to note that the ratio of day use to all other vehicles also discounts for multiple visitation to day use facilities or multiple stops along recreation corridors (e.g., the sub-districts within Kananaskis Country). Both the ratio of day use to all other vehicles and average party size adjustment factors are obtained through a periodic day use calibration survey.

The survey involves stopping traffic on 20 randomly selected days during the peak season to conduct brief interviews. Daily vehicle counts and the survey information are analyzed to yield *estimates* of day use visitation. When traffic counter readings are not available, the total vehicle counts are supplemented by estimates. This, plus the fact that adjustment factors obtained from past day use calibration surveys are becoming increasingly dated, serves to illustrate the need to ***interpret the day use data with caution***.

It is important to note a significant change to the day use statistics reported for provincial recreation areas. For the majority of provincial recreation areas outside of Kananaskis Country, day use statistics prior to 1989 were calculated using camping figures multiplied by the relative relationship between camping and day use. Beginning in 1989, day use statistics for provincial recreation areas are based upon Automatic Traffic Counter readings as is the case with provincial parks.

The day use methodology for provincial recreation areas adjusts traffic counts for camper traffic (determined from permit sales and estimates of non-compliance and multiple entries/exists) and non-recreational vehicles (from records of park staff) to yield survey information and the estimates of day use visitation. This approach to day use estimation is referred to as the "Residual Method". Due to the change in the collection methodologies at provincial recreation areas, no historical day use comparison is provided prior to the implementation of the residual method.

Group Camping Statistics Methodology

A standard system for collecting group camping use statistics was implemented in 1986. No prior statistics are available. Currently the group use permit system collects information pertaining to group camping unit nights, individual group camper nights, and occupancy. A survey component of the group use permit provides the average number of people in a group unit which is required to calculate individual group camper nights.

Fixed Roof Accommodation Use Statistics Methodology

Occupied room nights and people nights are derived from receipts, summarized and forwarded from Kananaskis Country to Parks Management Support Division via the P.U.S.S. sheet. The number of people nights are based on actual figures as opposed to derived (i.e., using an average party size to calculate people nights).

Historical Comparison

Some of the regional boundaries have changed over the years and as a result, the shifting of regional responsibilities for selected parks has also occurred. It is therefore not possible to compare regional totals, for historical comparison purposes, from one publication to another (the exception being park specific totals). This report should be used to that end.

VISITATION HIGHLIGHTS FOR 1993/94

Total Visitation

Nearly 9.1 million people visited provincial parks and recreation areas during the 1993/94 Fiscal Year. This represents an increase of nearly 9 percent from 1992/93.

Camping

The total number of campsites in operation during the 1993/94 Fiscal Year was 13,251. This represented an increase of 4 percent over the pervious year.

The total number of campers increased 9.1 percent from the 1992/93 Fiscal Year. The addition of several recreation areas and/or campgrounds, for which visitation was not previously reported, is likely one of the main reasons why camping use increased. The weather for most of June, July, and August was unlikely a factor since most of Alberta experienced unsettled weather. Precipitation was above normal while temperatures were well below normal.

The vast majority of camping use (97 percent) took place over the summer (i.e., April 1 to September 30).

Off-season (October 1 to March 31) camping use accounted for 3 percent of total camping. Over half (65 percent) of the total off-season camping use occurred in Kananaskis Country.

Kananaskis Country accounted for greatest percentage of the total camping use (27.0 percent). West Central region accounted for 22.2 percent, Southern region accounted for 21.6 percent, East Central region accounted for 19.2 percent, and the Northern region accounted for 10.0 percent of the total camping use. All regions experienced an increase in camping from the 1992/93 Fiscal Year.

Group Use

Group camping increased by 15 percent from the 1992/93 Fiscal Year. Group camping use has been steadily on the increase over the past seven years.

Kananaskis Country accounted for greatest percentage of the total group camping use (33.9 percent). Southern region accounted for 20.1 percent, West Central region accounted for 19.6 percent, the East Central region accounted for 13.8 percent and Northern region accounted for 12.6 percent of the total group camping use. All regions, with the exception of Northern region, experienced an increase in group camping from the 1992/93 Fiscal Year. The Southern Region, Kananaskis Country, East and West Central Regions had significant percent increases in group camping from 1992/93, each at 27, 26, 20 and 14 percent respectively.

Day Use

An estimated 7.3 million day use visitors used provincial parks and recreation areas during the 1993/94 Fiscal Year.

Although the majority (68 percent) of day use visitation took place over the summer, it is important to note that nearly one third of day use visitation (32 percent) took place during the off-season. The majority of winter use however, only occurs at a select few number of sites. For example, nearly one third (27 percent) of the total off-season day use occurred at Fish Creek Provincial Park while Strathcona Science Provincial Park and the Elbow and Highway #40 Sub-Districts in Kananaskis Country made up an additional 25 percent of the total off-season use.

West Central region accounted for nearly half (40.9 percent) of the total day use. Kananaskis Country accounted for 23.5 percent, Southern region accounted for 15.2 percent, East Central region accounted for 13.3 percent, and the Northern region accounted for 7.1 percent of the total day use. The greatest percent increase in day use from 1992/93, occurred in the Southern region where day use increased by 30 percent. All other regions, with the exception of East Central region where day use decreased by 9 percent, experienced slight increases in day use from 1992/93.

Regions
(excluding Kananaskis Country)

Approximately 6.6 million people visited areas outside of Kananaskis Country during the 1993/94 Fiscal Year. Of these, the majority were day visitors (83 percent), 16 percent were campers, and 1 percent were group users.

Comparisons of 1993/94 visitation to that of 1992/93 indicates increases in group camping (14.6 percent), camping (9.6 percent) and day use (8.6 percent).

The total number of campsites operated during the 1993/94 Fiscal Year increased slightly by 4.6 percent to 10,718.

Kananaskis Country

Approximately 2.4 million people visited Kananaskis Country during the 1993/94 Fiscal Year. This represents a 10 percent increase over the previous fiscal year. Of these, the vast majority were day users (73.5 percent), 16.8 percent were campers, 8.5 percent stayed in fixed-roof accommodations, and 1.2 percent were group users.

One third (33.9 percent) of group camping visitation, 27.1 percent of camping visitation, and 23.5 percent of day use visitation during the 1993/94 Fiscal Year took place in Kananaskis Country.

Comparisons of 1993/94 visitation to that of 1992/1993 indicate increases in group camping (16.3 percent), camping (12 percent) and day use (8.4 percent).

The total number of campsites operated within Kananaskis Country during the 1993/94 Fiscal Year was 2,533.

Visitation to Kananaskis Village increased nearly by 10 percent from 1992/93.

Glossary
Of Terms

Camping Use Definitions

Accommodation Unit Nights— Average number of accommodation units per campsite multiplied by the monthly total of occupied campsite nights.

Average Camping Party Size— Average number of people per occupied campsite. This is determined for each area by a periodic survey of camping permits.

Average Daily July-August Percent Campground Occupancy— Total occupied campsite nights for July and August divided by the total number of site nights available for the same period. Resultant figures are expressed as a percentage (i.e., multiplied by 100).

Camping Accommodation Unit— A tent, a tent trailer, a travel-trailer, a motorhome, a camperized van, or a truck camper.

Campsite Closure— An individual campsite is considered closed if, for whatever reason, overnight camping is not allowed on that site or camping services are not actively provided. This does not include those instances where a park attempts to focus camping use by controlling access to different parts of a campground depending upon demand.

Individual Camper Nights— Average camping party size multiplied by the number of occupied campsite nights.

Occupied Campsite— A site that is occupied by at least one camping accommodation unit for one night.

Occupied Campsite Night— One site occupied for one night.

Occupied Room/Tipis Night— One room or tipis (in the case of Sundance Lodge) occupied for one night.

Overflow Unit Night— One camping accommodation unit in an area designated as an overflow area for one night.

Site Nights Available— Campground capacity multiplied by nights per month minus sites closed per month multiplied by nights affected.

Total Occupied Campsite Nights— The monthly or seasonal totals of the individual daily sums of occupied campsite nights.

Day Use Definitions

Average Day Use Party Size— Average number of people associated with a vehicle entering a Provincial Park or Recreation Area for one day or portion of one day without staying overnight. This is determined by a periodic survey of day users.

Day Use Party Visit— Person(s) in a vehicle entering a Provincial Park or Recreation Area for one day or portion of one day without staying overnight.

Note: In the case of "walk-in" day users, a party is considered to be one or more individuals who appear to enter the park together.

Individual Day Users— Person(s) making a recreational visit to a Provincial Park or Recreation Area for one day or portion of one day without staying overnight.

Group Use Definitions

Group Area Nights Available— Number of group use areas multiplied by nights per month minus group areas closed per month multiplied by nights affected.

Group Camping Area Capacity— Each group camping area has a defined capacity. It is based on the number of accommodation units that can be accommodated in the group camping area.

Group Camping Unit Night— One camping accommodation unit in an area, designated as a group use area for one night.

Group Unit Night— One camping accommodation unit in an area, designated as a group use area for one night.

Group Individual Camper Nights— Average camping party size multiplied by the number of group unit nights.

Fixed Roof Accommodation Use Definitions

Average Daily July-August Percent Fixed Roof Occupancy— Total occupied room nights for July and August divided by the total number of room nights available for the same period. Resultant figures are expressed as a percentage (i.e., multiplied by 100).

Occupied Room/Tipis Night— One room/tipis occupied for one night.

People Nights— Actual number of people per occupied room/tipis.

Historical	Fixed Roof	Day Use	Group Use	Camping	Provincial Summary

Alberta Provincial Visitation Summary
For The Period April 1, 1993 To March 31, 1994

Alberta Environmental Protection
Natural Resources Service - Parks

Visitation Statistics	East Central Region	Kananaskis Country	Northern Region	Southern Region	West Central Region	Provincial Total
Camping						
Weekday Occupied Campsite Nights	38,831	54,384	19,586	46,520	43,076	202,397
Weekend Occupied Campsite Nights	49,464	70,396	26,385	52,938	59,387	258,570
Occupied Campsite Nights	88,295	124,780	45,971	99,458	102,463	460,967
Accommodation Unit Nights	90,592	140,312	48,046	104,889	105,719	489,557
Individual Camper Nights	285,966	402,271	144,483	314,391	339,580	1,486,690
July-August % Occupancy	29	43	29	32	36	34
Overflow Unit Nights	64	1,395	189	957	1,532	4,137
Number Of Campsites	3,155	2,533	1,454	3,112	2,997	13,251
Average Party Size	3.2	3.2	3.1	3.2	3.3	3.2
Group Camping						
Weekday Group Unit Nights	908	3,676	1,011	1,822	1,767	9,184
Weekend Group Unit Nights	2,992	5,912	2,547	3,850	3,759	19,060
Group Unit Nights	3,900	9,588	3,558	5,672	5,526	28,244
Individual Group Camper Nights	12,323	29,390	12,122	22,020	17,306	93,161
Area Capacity (units)	516	272	290	307	361	1,746
Average Party Size	3.2	3.1	3.4	3.9	3.1	3.3
Day Use						
Weekday Day Use Party Visits	171,950	208,150	89,835	163,500	596,125	1,229,560
Weekend Day Use Party Visits	196,383	444,550	107,042	260,075	541,250	1,549,300
Day Use Party Visits	368,333	652,700	196,877	423,575	1,137,375	2,778,860
Individual Day Users	991,080	1,765,115	538,521	1,280,357	2,683,165	7,258,239
Average Party Size	2.7	2.7	2.7	3.0	2.4	2.6
Fixed Roof						
Weekday Occupied Room Nights		38,837				38,837
Weekend Occupied Room Nights		63,195				63,195
Occupied Room Nights		102,032				102,032
Individual People Nights		204,374				204,374
July-August % Occupancy		81				81
Number Of Rooms / Tipis		466				466
Average Party Size		2.0				2.0
Total Visitation						
Party Visits	460,528	889,100	246,406	528,705	1,245,364	3,370,103
Individuals	1,289,369	2,401,150	695,126	1,616,768	3,040,051	9,042,464

Alberta Provincial Parks Visitation
Historical Comparison

Alberta Environmental Protection
Natural Resources Service - Parks

Visitation Statistics	1987/88	1988/89	1989/90	1990/91	1991/92	1992/93	1993/94	% Change From Last Year
Occupied Campsite Nights								
East Central Region	81,290	83,887	76,576	82,081	83,174	82,585	88,295	7
Kananaskis Country	128,664	129,715	129,175	127,091	123,206	111,417	124,780	12
Northern Region	44,904	41,648	39,042	42,388	39,672	40,934	45,971	12
Southern Region	108,047	99,706	91,466	94,237	86,295	87,781	99,458	13
West Central	86,569	94,785	93,105	98,364	96,122	95,507	102,463	7
Provincial Total	449,474	449,741	429,364	444,161	428,469	418,224	460,967	10
Group Unit Nights								
East Central Region	2,135	2,675	2,578	3,386	2,646	3,259	3,900	20
Kananaskis Country	7,620	8,352	8,189	8,868	7,802	8,247	9,588	16
Northern Region	2,640	2,823	2,947	3,171	3,104	3,687	3,558	-3
Southern Region	3,286	3,539	3,923	4,084	4,365	4,476	5,672	27
West Central	2,165	3,418	3,576	5,125	4,541	4,860	5,526	14
Provincial Total	17,846	20,807	21,213	24,634	22,458	24,529	28,244	15
Day Use Party Visits								
East Central Region	244,240	328,805	407,324	420,220	410,100	406,700	368,333	-[illegible]
Kananaskis Country	273,275	496,700	545,510	549,970	618,630	602,250	652,700	8
Northern Region	123,945	140,740	148,943	145,200	127,576	183,148	196,877	7
Southern Region	388,930	394,675	338,563	354,620	337,065	332,935	432,575	30
West Central	900,920	927,705	968,267	1,108,700	1,182,690	1,035,710	1,137,375	10
Provincial Total	1,931,310	2,288,625	2,408,607	2,578,710	2,676,061	2,560,743	2,778,860	9
Occupied Room Nights								
Kananaskis Village		81,078	97,287	113,880	85,403	86,071	94,197	9
William Watson Lodge	5,770	6,182	6,080	6,187	5,972	6,194	6,353	3
Sundance Lodge - Tipis						592	1,482	150
Kananaskis Country Total	5,770	87,260	103,367	120,067	91,375	92,857	102,032	10
Total Visitation								
Party Visits	2,404,400	2,846,433	2,962,551	3,167,572	3,218,363	3,096,353	3,370,103	9

Regional Parks Visitation Comparison

Alberta Environmental Protection
Natural Resources Service - Parks

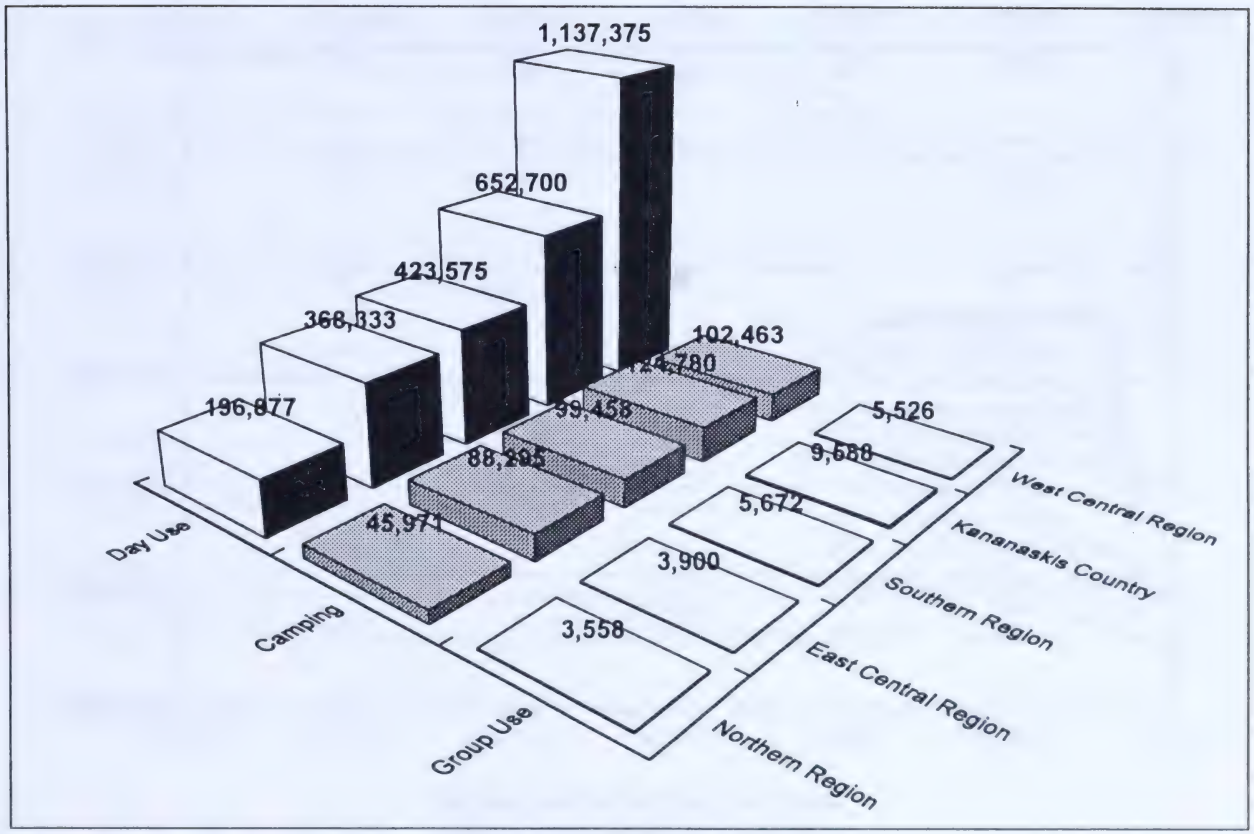

Day Use - Day Use Party Visits
Camping - Occupied Campsite Nights
Group Use - Group Unit Nights

Provincial Historic Visitation Summary

Alberta Environmental Protection
Natural Resources Service - Parks

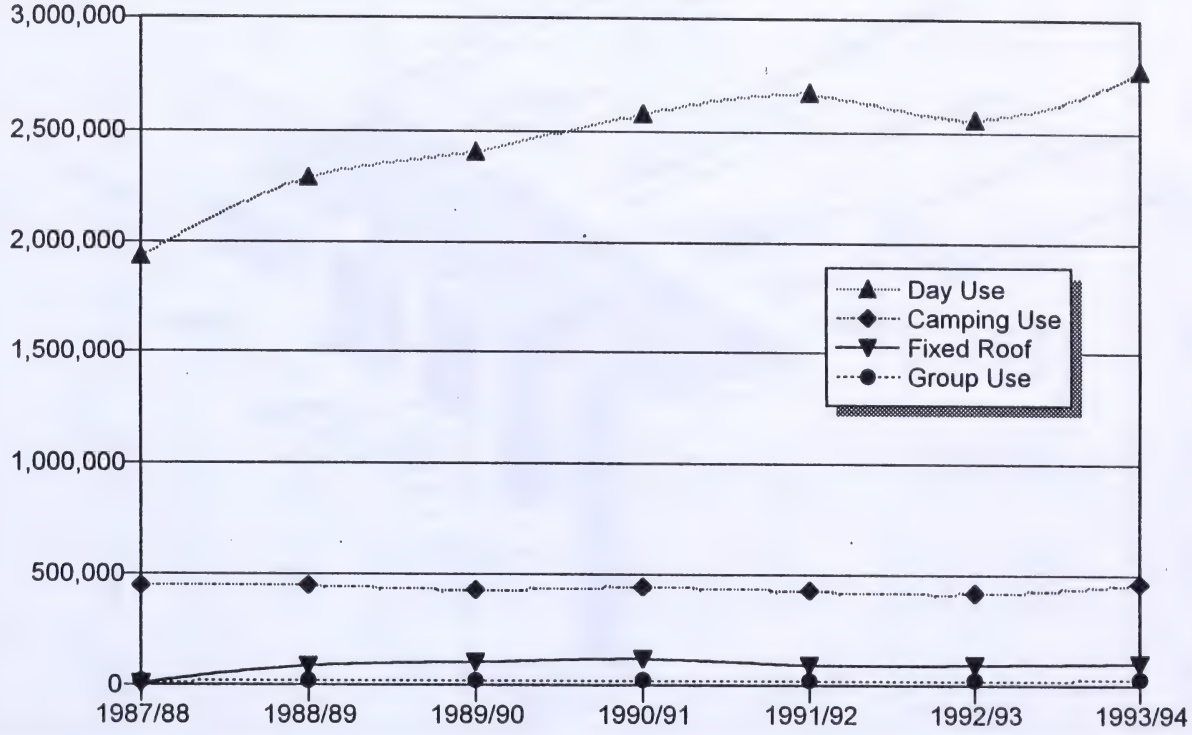

Day Use - Day Use Party Visits
Camping Use - Occupied Campsite Nights
Fixed Roof - Occupied Room Nights
Group Use - Group Unit Nights

Regional Historic Camping Use
Occupied Campsite Nights

Alberta Environmental Protection
Natural Resources Service - Parks

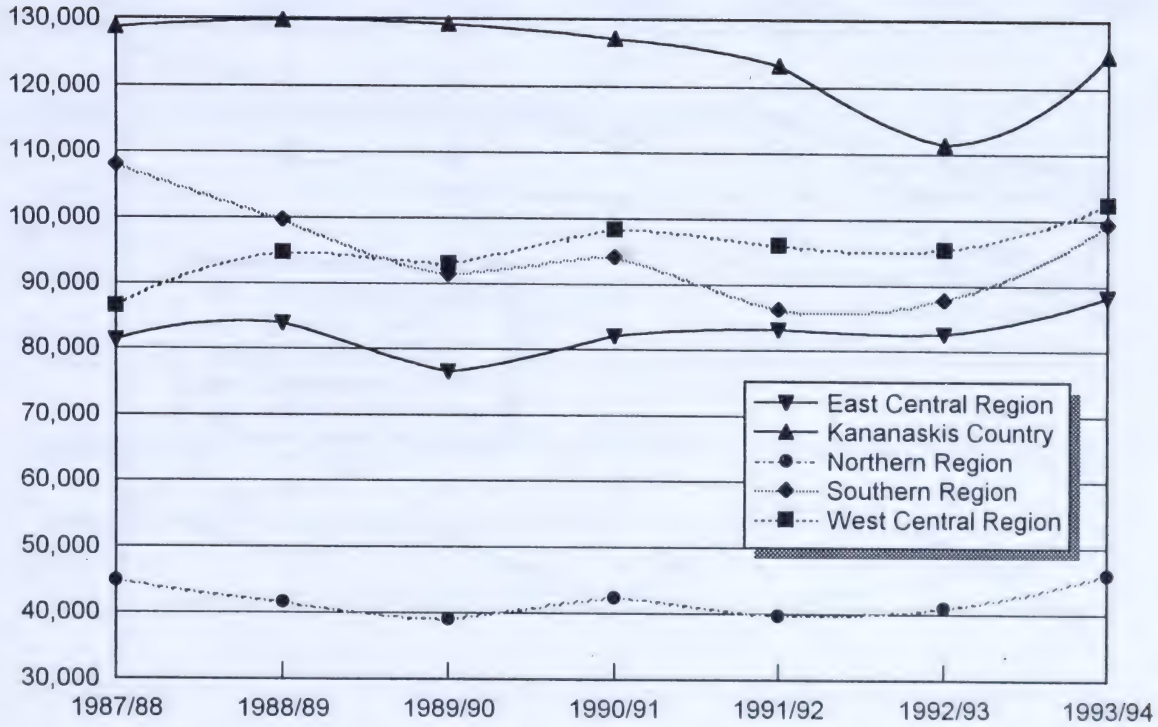

Regional Historic Group Camping Use
Group Unit Nights

Alberta Environmental Protection
Natural Resources Service - Parks

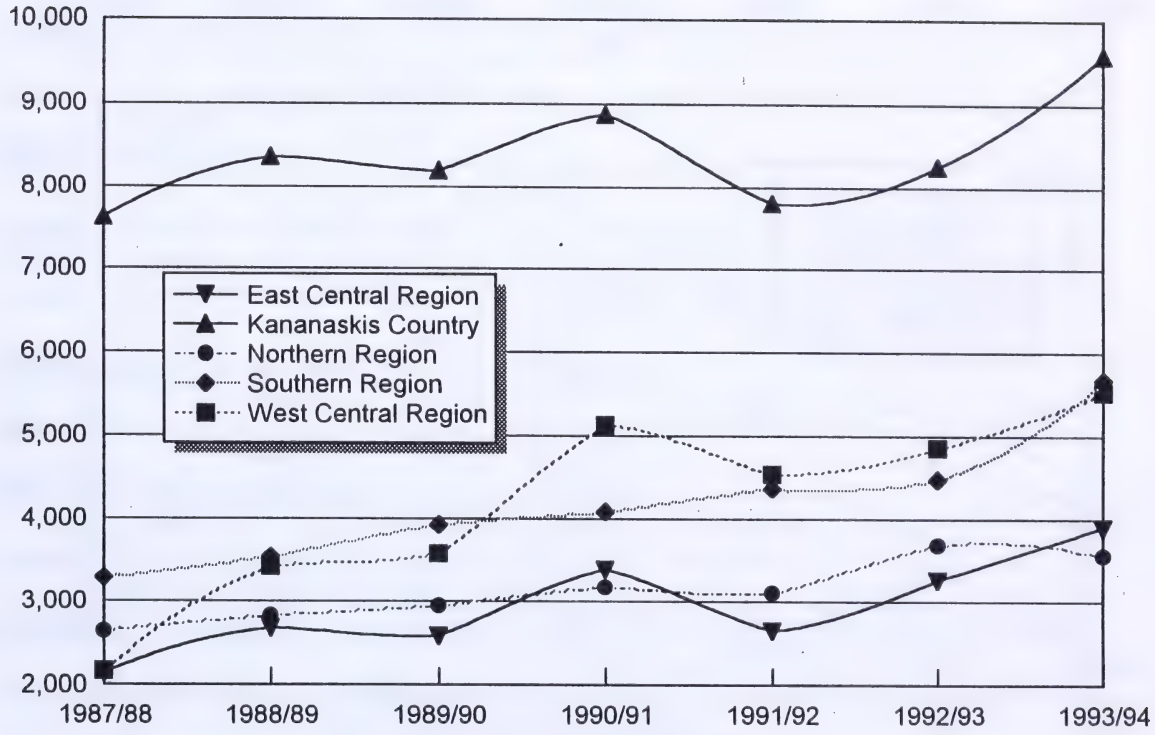

Regional Historic Day Use
Day Use Party Visits

Alberta Environmental Protection
Natural Resources Service - Parks

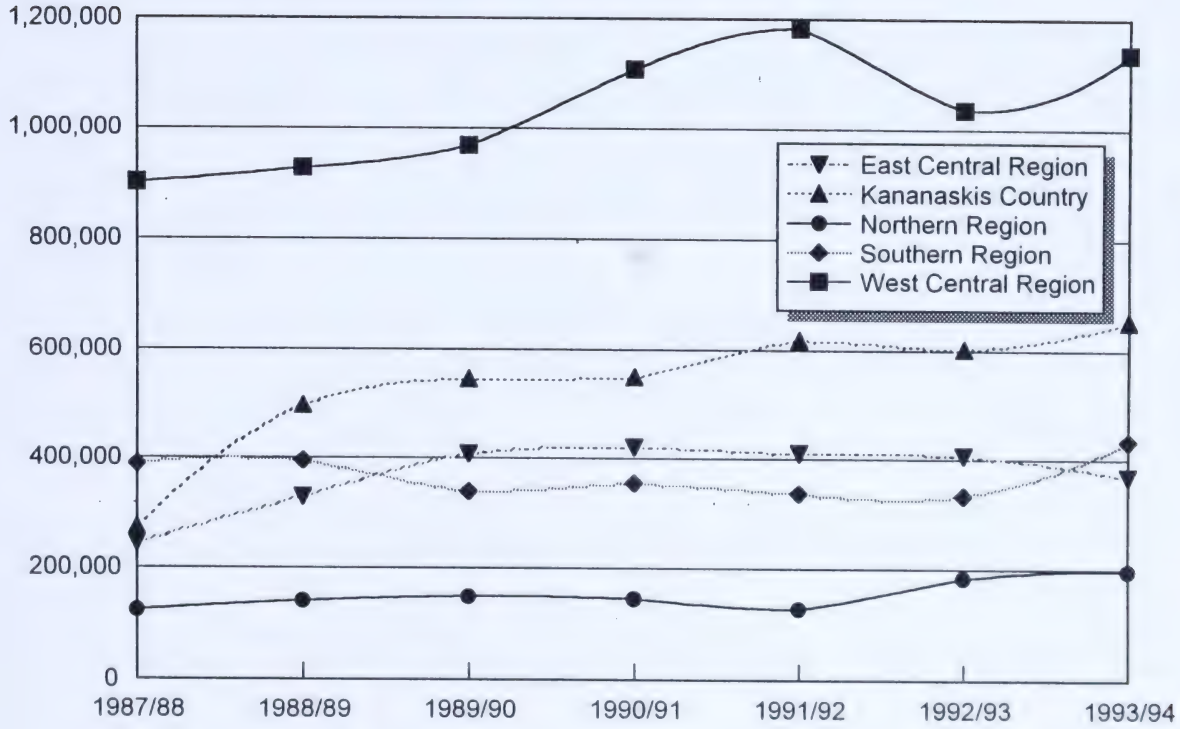

Camping

Camping For The Period April 1, 1993 To March 31, 1994

Alberta Environmental Protection
Natural Resources Service - Parks

East Central Region Provincial Parks	Occupied Campsite Nights: Week day	Week end	Total	Accom-modation Unit Nights	Individual Camper Nights	July-August % Occupancy	Overflow Unit Nights	Number of Campsites	Average Party Size
Cold Lake	1,151	1,423	2,574	2,607	7,745	26	38	117	3.0
Dillberry Lake	1,444	1,501	2,945	2,968	10,156	16		235	3.4
Garner Lake	1,311	1,780	3,091	3,100	10,325	50		66	3.3
Gooseberry Lake	525	711	1,236	1,412	3,814	15	9	78	3.1
Gregoire Lake	2,211	2,945	5,156	5,156	17,089	38		140	3.3
Lakeland	4,188	4,391	8,579	8,579	29,999	35	10	221	3.5
- Ironwood Lake	238	310	548	548	1,917	24		19	3.5
- Pinehurst Lake	1,871	1,960	3,831	3,831	13,397	43		70	3.5
- Seibert Lake	349	309	658	658	2,299	14		43	3.5
- Touchwood Lake	1,730	1,802	3,532	3,532	12,356	41		89	3.5
Long Lake	5,638	6,629	12,267	12,328	39,324	56		220	3.2
Miquelon Lake	5,279	8,589	13,868	14,334	44,414	50		275	3.2
Moose Lake	321	432	753	840	2,387	14		59	3.2
Sir Winston Churchill	1,967	2,057	4,024	4,112	12,474	59	7	72	3.1
Vermilion	1,277	825	2,102	2,212	5,840	20		112	2.8
Whitney Lakes	760	1,310	2,070	2,153	6,884	11		211	3.3
- Ross Lake	621	1,095	1,716	1,725	5,539	13		149	3.2
- Whitney Lake	139	215	354	428	1,345	7		62	3.8
Total	26,072	32,593	58,665	59,801	190,451	33	64	1,806	3.2

Explanation of Symbols:
- Campground

Camping For The Period April 1, 1993 To March 31, 1994

Alberta Environmental Protection
Natural Resources Service - Parks

East Central Region P.R.A.'s	Occupied Campsite Nights: Week day	Week end	Total	Accom-modation Unit Nights	Individual Camper Nights	July-August % Occupancy	Overflow Unit Nights	Number of Campsites	Average Party Size
Alliance	9	3	12	12	37	1		10	3.1
Amisk	0	0	0	0	0	0		7	N/A
Ardrossan	1,132	834	1,966	1,999	6,067	54		29	3.1
Beaver Lake	1,022	1,160	2,182	2,271	6,560	22		100	3.0
Bellis	102	170	272	277	850	21		11	3.1
Bittern	32	51	83	84	259	8		10	3.1
Bonnie Lake	45	138	183	191	614	4		44	3.4
Bretona	733	738	1,471	1,496	4,562	31		30	3.1
Bruderheim	114	75	189	192	582	9		12	3.1
Coal Lake North	103	130	233	237	725	33		7	3.1
Coal Lake South	166	316	482	490	1,509	20		20	3.1
Crane Lake East	440	544	984	984	2,766	46		26	2.8
Crane Lake West	564	597	1,161	1,161	3,898	55		24	3.4
Czar	0	0	0	0	0	0		10	N/A
Daysland	33	0	33	34	99	3		10	3.0
Eastbourne	49	133	182	182	508	10		14	2.8
Elk Point Bridge	46	33	79	80	244	10		8	3.1
English Bay	648	979	1,627	1,627	5,694	64		30	3.5
Ethel Lake	379	286	665	665	2,127	57		12	3.2
Fabayan	75	128	203	206	635	17		10	3.1
Floatingstone Lake	252	513	765	798	2,423	11		66	3.2
Fork Lake	558	583	1,141	1,198	3,826	27		46	3.4
Franchere Bay	1,927	2,768	4,695	4,925	16,131	22		200	3.4
French Bay	191	225	416	416	1,159	46		10	2.8
Hangingstone	266	884	1,150	1,169	3,628	12		55	3.2
Hanmore Lake	374	661	1,035	1,052	3,238	30		30	3.1
Hardisty	0	0	0	0	0	0		10	N/A
Hayter	17	13	30	31	93	4		10	3.1
Hazeldine	0	0	0	0	0	0		19	N/A
Kehiwin	993	1,123	2,116	2,175	5,739	42		50	2.7

(continued)

Explanation of Symbols:
P.R.A.'s Provincial Recreation Area
N/A Not Applicable

Camping For The Period April 1, 1993 To March 31, 1994

Alberta Environmental Protection
Natural Resources Service - Parks

East Central Region P.R.A.'s	Occupied Campsite Nights: Week day	Week end	Total	Accom-modation Unit Nights	Individual Camper Nights	July-August % Occupancy	Overflow Unit Nights	Number of Campsites	Average Party Size
Kitscoty	113	63	176	179	541	19		10	3.1
Lower Mann Lake	62	100	162	168	491	2		70	3.0
Mallaig	45	133	178	192	675	7		25	3.8
Ministik	202	513	715	727	2,249	17		27	3.1
Minnie Lake	131	133	264	268	819	36		8	3.1
Missawawi	24	21	45	45	121	2		25	2.7
Muriel Lake	177	169	346	430	1,368	21		22	4.0
North Buck Lake	1,565	2,316	3,881	4,140	13,185	26		125	3.4
North Viking	0	0	0	0	0	0		10	N/A
Plamondon Beach	167	336	503	684	2,079	5		67	4.1
Ranfurly	0	0	0	0	0	0		10	N/A
Ribstone	0	0	0	0	0	0		10	N/A
Rivercourse	3	2	5	5	15	1		10	3.0
Viking	0	0	0	0	0	0		10	N/A
Total	12,759	16,871	29,630	30,790	95,516	22		1,349	3.2

Explanation of Symbols:
P.R.A.'s Provincial Recreation Area
N/A Not Applicable

Camping For The Period April 1, 1993 To March 31, 1994

Alberta Environmental Protection
Natural Resources Service - Parks

Kananaskis Country Campgrounds	Occupied Campsite Nights: Week day	Week end	Total	Accommodation Unit Nights	Individual Camper Nights	July-August % Occupancy	Overflow Unit Nights	Number of Campsites	Average Party Size
Elbow Subdistrict									
Beaver Flats	913	1,492	2,405	2,905	7,812	41		55	3.2
Big Elbow B.C.	39	58	97	155	367	24		4	3.8
Gooseberry	1,294	2,574	3,868	4,398	11,989	35		88	3.1
Little Elbow	1,632	3,458	5,090	5,104	14,888	30		140	2.9
Mclean Creek	3,975	6,231	10,206	10,387	30,318	34		170	3.0
Paddys Flat	1,397	3,187	4,584	5,428	15,942	36		98	3.5
Romulus B.C.	25	35	60	93	208	4		10	3.5
Tombstone B.C.	106	112	218	308	699	28		10	3.2
Wildhorse B.C.	19	9	28	38	73	6		5	2.6
Total	9,426	17,347	26,773	29,033	82,968	33 34[1] 15[2]	217	580 551[1] 29[2]	3.1
Sheep Subdistrict									
Blue Rock	572	1,824	2,396	2,912	7,836	29		66	3.3
Blue Rock Equestrian	169	278	447	543	1,596	27		17	3.6
Mesa Butte Equestrian	142	234	376	458	1,070	20		15	2.8
North Fork	232	639	871	1,066	3,054	25		24	3.5
Sandy Mcnabb	566	1,845	2,411	2,943	8,197	21		77	3.4
Sandy Mcnabb Eq.	318	466	784	947	2,620	28		20	3.3
Three Point B.C.	77	53	130	188	464	8		10	3.6
Wolf Creek B.C.	20	23	43	188	141	5		5	3.3
Total	2,107	5,403	7,510	9,296	25,151	24 25[1] 7[2]	52	234 219[1] 15[2]	3.3
Sibbald Subdistrict									
Dawson Cr. Equestrian	12	54	66	66	217	5		10	3.3
Sibbald Lake	874	2,734	3,608	4,299	11,769	21		134	3.3
Total	886	2,788	3,674	4,365	11,986	20		144	3.3
Trans Canada Subdistrict									
Bow River	740	931	1,671	1,884	4,843	48		32	2.9
Bow Valley	3,686	4,451	8,137	8,346	24,878	59		134	3.1
Lac Des Arcs	570	732	1,302	1,486	4,126	49		27	3.2
Quaite Valley B.C.	270	156	426	678	1,680	9		20	3.9
Three Sisters	1,807	1,331	3,138	3,549	9,149	85		32	2.9
Willow Rock	2,100	2,667	4,767	4,955	12,785	35		124	2.7
Total	9,173	10,268	19,441	20,898	57,460	49 51[1] 9[2]		369 349[1] 20[2]	3.0

(continued)

Explanation of Symbols:
[1] Non Backcountry
[2] Backcountry
B.C. Backcountry
Eq. Equestrian

Camping For The Period April 1, 1993 To March 31, 1994

Alberta Environmental Protection
Natural Resources Service - Parks

Kananaskis Country Campgrounds	Occupied Campsite Nights: Week day	Week end	Total	Accom-modation Unit Nights	Individual Camper Nights	July-August % Occupancy	Overflow Unit Nights	Number of Campsites	Average Party Size
Highway #40 Subdistrict									
Eau Claire	1,036	1,539	2,575	2,881	7,616	53		51	3.0
Lillian Lake B.C.	86	204	290	680	1,392	13		20	4.8
Mount Kidd Rv	14,230	12,120	26,350	30,543	92,997	94		229	3.5
Ribbon Falls B.C.	59	164	223	337	914	9		12	4.1
Ribbon Lake B.C.	29	144	173	379	813	7		20	4.7
Sundance Lodge	389	626	1,015	1,137	2,233	47		24	2.2
Total	15,829	14,797	30,626	35,956	105,966	73 83[1] 10[2]		356 304[1] 52[2]	3.5
Highwood Subdistrict									
Cataract	323	1,167	1,490	1,755	4,606	14		102	3.1
Etherington Creek	298	1,023	1,321	1,535	3,840	17		61	2.9
Etherington Creek Eq.	58	109	167	213	472	13		10	2.8
Greenford	251	318	569	703	1,967	36		13	3.5
Strawberry Equestrian	1,112	503	1,615	1,652	4,639	54		18	2.9
Total	2,085	3,356	5,441	6,137	16,390	20	279	204	3.0
Spray Lakes Subdistrict									
Spray Lakes West / Lakeshore	884	1,344	2,228	2,228	6,957	42	41	50	3.1
Total	884	1,344	2,228	2,228	6,957	42	41	50	3.1
Peter Lougheed Park Subdistrict									
Boulton	3,728	4,049	7,777	7,982	25,085	63		118	3.2
Canyon	838	1,215	2,053	2,363	6,440	42		52	3.1
Elbow Lake B.C.	172	214	386	608	1,458	30		15	3.8
Elkwood	3,777	2,928	6,705	6,826	22,797	67		130	3.4
Forks B.C.	279	265	544	822	2,117	28		17	3.9
Interlakes	2,084	1,742	3,826	4,502	11,983	79		48	3.1
Lower Lake	1,609	2,504	4,113	4,868	13,637	40		104	3.3
Mount Sarrail	313	632	945	1,075	2,615	26		44	2.8
Point B.C.	241	400	641	978	2,589	20		20	4.0
Three Island Lake B.C.	202	232	434	544	1,427	19		15	3.3
Turbine Canyon B.C.	111	118	229	352	826	20		13	3.6
William Watson	401	227	628	675	1,759	27		20	2.8
Total	13,994	15,093	29,087	32,400	95,393	51 56[1] 24[2]	806	596 516[1] 80[2]	3.3
Grand Total	54,384	70,396	124,780	140,312	402,271	43	1,395	2,533	3.2

Explanation of Symbols:

[1] Non Backcountry — B.C. Backcountry

[2] Backcountry — Eq. Equestrian

Camping For The Period April 1, 1993 To March 31, 1994

Alberta Environmental Protection
Natural Resources Service - Parks

Northern Region Provincial Parks	Occupied Campsite Nights: Week day	Week end	Total	Accom-modation Unit Nights	Individual Camper Nights	July-August % Occupancy	Overflow Unit Nights	Number of Campsites	Average Party Size
Calling Lake	315	517	832	953	2,630	28	7	25	3.2
Carson-Pegasus	6,500	7,162	13,662	13,688	38,799	65	122	182	2.8
Cross Lake	1,316	2,302	3,618	4,196	12,918	37	14	90	3.6
Dunvegan	614	1,077	1,691	1,753	5,167	21		69	3.1
Hilliard's Bay	1,342	1,741	3,083	3,572	10,388	17	9	189	3.4
Lesser Slave Lake	2,615	2,386	5,001	5,161	17,788	56	3	113	3.6
Moonshine Lake	440	1,483	1,923	1,976	6,751	13		110	3.5
Notikewin	21	34	55	68	196	2		19	3.6
Queen Elizabeth	462	878	1,340	1,438	4,277	23		56	3.2
Saskatoon Island	2,045	2,969	5,014	5,049	15,497	43		96	3.1
Williamson	813	1,149	1,962	2,072	6,229	30		60	3.2
Winagami Lake	582	1,185	1,767	2,005	6,241	23		64	3.5
Young's Point	954	1,744	2,698	2,725	7,981	23	29	92	3.0
Total	18,019	24,627	42,646	44,656	134,862	34	184	1,165	3.2

Camping For The Period April 1, 1993 To March 31, 1994

Alberta Environmental Protection
Natural Resources Service - Parks

Northern Region P.R.A.'s	Occupied Campsite Nights: Week day	Week end	Total	Accom-modation Unit Nights	Individual Camper Nights	July-August % Occupancy	Overflow Unit Nights	Number of Campsites	Average Party Size
Assineau River	69	27	96	108	269	5		21	2.8
Chickadee Creek	1	0	1	1	3	0		7	3.0
Chisholm	41	15	56	57	153	7		8	2.7
Demmitt	335	358	693	704	1,982	33		15	2.9
Figure Eight Lake	207	493	700	711	2,067	32	5	18	3.0
Flatbush	35	28	63	64	178	7		11	2.8
Fort Vermilion	17	4	21	21	57	1		12	2.7
Groat Creek	49	28	77	78	214	7		8	2.8
Heart River Dam	23	43	66	67	193	4		14	2.9
- Campground 1	15	21	36	37	104	4		7	2.9
- Campground 2	8	22	30	30	89	3		7	3.0
Iosegun	90	45	135	137	373	10		12	2.8
Jarvie	38	37	75	76	213	9		7	2.8
Jerry Creek	16	26	42	43	122	2		20	2.9
Lesser Slave River	54	29	83	83	219	6		15	2.6
Little Smoky	41	97	138	140	407	11		12	2.9
Mitsue	28	22	50	50	129	3		20	2.6
Pines	112	71	183	186	511	6		24	2.8
Silver Valley	104	82	186	189	525	26		7	2.8
Twin Lakes	217	326	543	558	1,662	11		48	3.1
Two Creeks	90	27	117	119	318	12		10	2.7
Total	1,567	1,758	3,325	3,392	9,595	10	5	289	2.9

Explanation of Symbols:
P.R.A.'s Provincial Recreation Area
\- Campground

Camping For The Period April 1, 1993 To March 31, 1994

Alberta Environmental Protection
Natural Resources Service - Parks

Southern Region Provincial Parks	Occupied Campsite Nights: Week day	Week end	Total	Accom-modation Unit Nights	Individual Camper Nights	July-August % Occupancy	Overflow Unit Nights	Number of Campsites	Average Party Size
Beauvais Lake	1,317	1,710	3,027	3,326	9,235	31		95	3.1
Chain Lakes	983	1,157	2,140	2,309	6,375	28		130	3.0
Cypress Hills	11,943	10,766	22,709	23,554	71,178	55	765	442	3.1
- Battle Creek	50	86	136	155	434	7		16	3.2
- Beaver Creek	1,699	1,131	2,830	2,838	7,759	78		39	2.7
- Elkwater	4,380	3,047	7,427	7,574	23,131	90		80	3.1
- Ferguson Hill	841	1,076	1,917	1,955	6,602	38		65	3.4
- Firerock	2,239	2,167	4,406	4,507	14,323	53		100	3.3
- Lodge Pole	978	1,122	2,100	2,163	6,944	51		49	3.3
- Lower Graburn	0	1	1	1	3	0		6	3.0
- Nicholl Spring	83	92	175	194	483	15		10	2.8
- Reesor Lake	1,143	1,205	2,348	2,664	7,392	56		40	3.1
- Reesor Lake Dock	139	223	362	424	944	11		24	2.6
- Spruce Coulee	114	127	241	313	760	24		10	3.2
- Upper Graburn	0	1	1	1	3	0		3	3.0
Dinosaur	2,366	1,687	4,053	4,149	12,870	92		43	3.2
Kinbrook Island	6,463	4,819	11,282	11,349	38,359	73	153	167	3.4
Little Bow	2,454	4,475	6,929	7,156	23,246	36		193	3.4
Little Fish Lake	61	42	103	103	351	1		100	3.4
Park Lake	1,719	1,494	3,213	3,503	11,160	77	21	40	3.5
Police Outpost	622	1,058	1,680	1,723	4,871	30	13	46	2.9
Taber	1,105	1,682	2,787	3,148	8,891	37	5	60	3.2
Tillebrook	3,079	2,142	5,221	5,260	12,936	41		120	2.5
Willow Creek	835	1,657	2,492	2,492	8,462	17		150	3.4
Woolford	50	60	110	110	360	3		30	3.3
Writing-On-Stone	2,646	2,865	5,511	6,058	19,003	74		75	3.4
Wyndham-Carseland	2,038	5,060	7,098	8,418	22,655	19		196	3.2
Total	37,681	40,674	78,355	82,658	249,952	42	957	1,887	3.2

Explanation of Symbols:
- Campground

Camping For The Period April 1, 1993 To March 31, 1994

Alberta Environmental Protection
Natural Resources Service - Parks

Southern Region P.R.A.'s	Occupied Campsite Nights: Week day	Week end	Total	Accom-modation Unit Nights	Individual Camper Nights	July-August % Occupancy	Overflow Unit Nights	Number of Campsites	Average Party Size
Bleriot Ferry	330	279	609	609	2,065	19		35	3.4
Braconnier	201	165	366	385	1,095	37		10	3.0
Castle River	152	202	354	383	1,033	15		22	2.9
Chin Coulee	92	142	234	234	754	15		10	3.2
Del Bonita	5	3	8	8	24	1		10	3.0
Dunmore	37	26	63	66	188	10		8	3.0
Excel	47	28	75	79	223	14		8	3.0
Hanna	73	38	111	117	329	13		10	3.0
Indian Graves	166	480	646	805	2,277	18		27	3.5
Island Lake	287	337	624	657	1,878	16		41	3.0
Jensen Reservoir	10	8	18	19	54	3		10	3.0
Little Bow Reservoir	71	302	373	391	1,146	11		25	3.1
Lundbreck Falls	1,945	1,547	3,492	3,603	9,897	66		53	2.8
Maycroft	41	21	62	65	184	5		12	3.0
Mcgregor Reservoir	650	1,635	2,285	2,404	6,959	16		75	3.0
Old Man River	1,496	814	2,310	2,432	6,862	31		80	3.0
Old Man River Dam	1,271	2,220	3,491	3,671	10,580	16		291	3.0
- Chinook	114	89	203	214	607	1		164	3.0
- Cottonwood	875	1,749	2,624	2,760	7,968	28		82	3.0
- Island View	282	382	664	698	2,006	11		45	3.0
Payne	894	924	1,818	1,913	5,461	29		45	3.0
Rosebud	289	333	622	655	1,870	44		10	3.0
Scandia	0	0	0	0	0	0		28	
St. Mary's	373	1,426	1,799	1,894	5,503	11		120	3.1
- Lower	304	1,077	1,381	1,454	4,221	11		100	3.1
- Upper	69	349	418	440	1,282	11		20	3.1
Tolman Bridge	302	1,040	1,342	1,423	4,905	14		69	3.7
- Tolman Bridge East	246	738	984	1,043	3,592	19		39	3.7
- Tolman Bridge West	56	302	358	380	1,313	7		30	3.7
Travers Dam	52	213	265	278	813	1		193	3.1
Waterton	5	32	37	39	114	2		25	3.1
Yarrow Creek	50	49	99	99	223	15		8	2.3
Total	8,839	12,264	21,103	22,229	64,437	16		1,225	3.1

Explanation of Symbols:
P.R.A.'s Provincial Recreation Area
\- Campground

Camping For The Period April 1, 1993 To March 31, 1994

Alberta Environmental Protection
Natural Resources Service - Parks

West Central Region Provincial Parks	Occupied Campsite Nights: Week day	Week end	Total	Accom-modation Unit Nights	Individual Camper Nights	July-August % Occupancy	Overflow Unit Nights	Number of Campsites	Average Party Size
Aspen Beach	11,474	12,854	24,328	24,328	84,619	50		586	3.5
- Brewers Beach	6,869	7,358	14,227	14,227	49,637	55		306	3.5
- Lakeview	4,605	5,496	10,101	10,101	34,982	45		280	3.5
Big Knife	424	1,034	1,458	1,655	4,642	19		60	3.2
Crimson Lake	4,378	4,861	9,239	9,441	31,054	49		212	3.4
- Crimson Lake	3,766	4,072	7,838	7,838	26,258	55		166	3.4
- Twin Lakes	612	789	1,401	1,603	4,796	29		46	3.4
Jarvis Bay	7,807	5,853	13,660	13,760	44,275	97	1,064	171	3.2
Pembina River	1,316	3,105	4,421	4,421	13,087	30		130	3.0
Pigeon Lake	3,081	6,647	9,728	9,885	33,780	33	310	293	3.5
- Pigeon Lake	1,435	3,790	5,225	5,298	17,510	27		185	3.4
- Zeiner	1,646	2,547	4,193	4,277	15,185	42		108	3.6
Red Lodge	1,438	3,301	4,739	5,453	16,582	31		131	3.5
Rochon Sands	863	1,391	2,254	2,701	8,253	35	9	69	3.7
Thunder Lake	2,278	4,007	6,285	6,285	22,385	50	149	127	3.6
Wabamun Lake	2,615	6,972	9,587	9,745	30,618	30		287	3.2
William A Switzer	2,073	2,595	4,668	4,925	15,434	20		217	3.3
- Cache	122	172	294	294	1,034	18		13	3.5
- Graveyard/Halfway	135	233	368	368	896	18		16	2.4
- Gregg Lake	1,115	1,468	2,583	2,670	8,519	15		164	3.3
- Jarvis Lake	701	722	1,423	1,593	4,985	57		24	3.5
Total	37,747	52,620	90,367	92,599	304,729	43	1,532	2,283	3.4

Explanation of Symbols:
- Campground

Camping For The Period April 1, 1993 To March 31, 1994

Alberta Environmental Protection
Natural Resources Service - Parks

West Central Region P.R.A.'s	Occupied Campsite Nights: Week day	Week end	Total	Accom-modation Unit Nights	Individual Camper Nights	July-August % Occupancy	Overflow Unit Nights	Number of Campsites	Average Party Size
Buck Lake	406	521	927	927	2,688	26		27	2.9
Buffalo Lake	344	566	910	910	3,252	27		40	3.6
Calhoun Bay	751	1,245	1,996	1,996	5,788	28		54	2.9
Drayton Valley	403	299	702	851	1,724	19		30	2.5
Duhamel	65	85	150	178	400	12		10	2.7
Fallen Timber	73	203	276	276	935	11		20	3.4
Ghost Reservoir	379	427	806	833	2,214	16		51	2.7
Gleniffer	243	364	607	720	1,627	4		175	2.7
Gunn	266	290	556	675	1,392	16		26	2.5
Heritage Lake	96	90	186	221	463	3		30	2.5
Holmes Crossing	70	119	189	230	534	16		8	2.8
Hornbeck Creek	768	478	1,246	1,431	3,392	38		33	2.7
James River Bridge	27	59	86	86	270	6		8	3.1
Leslieville	78	81	159	189	422	15		12	2.7
Morningside	51	36	87	103	228	8		12	2.6
Nojack	265	204	469	473	1,388	20		24	3.0
Raven	72	92	164	164	434	9		16	2.6
Rimbey	53	40	93	110	245	10		10	2.6
Sunnybrook	73	89	162	192	431	12		11	2.7
Tay River	276	504	780	780	2,444	23		34	3.1
The Narrows	513	859	1,372	1,587	4,099	16		61	3.0
Trapper Lea's	57	116	173	188	483	5		22	2.8
Total	5,329	6,767	12,096	13,120	34,853	15		714	2.9

Explanation of Symbols:
P.R.A.'s Provincial Recreation Area

Group Use

Group Camping For The Period April 1, 1993 To March 31, 1994

Alberta Environmental Protection
Natural Resources Service - Parks

East Central Region Provincial Parks	Group Unit Nights: Week day	Week end	Total	Individual Group Camper Nights	Area Capacity (units)	Average Party Size
Cold Lake	59	112	171	513	40	3.0
Dillberry Lake	50	164	214	728	20	3.4
Gooseberry Lake	28	257	285	929	61	3.3
- Gooseberry Lake - Area A	28	178	206	659	40	3.2
- Gooseberry Lake - Area B	0	52	52	146	8	2.8
- Gooseberry Lake - Area C	0	27	27	124	8	4.6
- Gooseberry Lake - Area D	0	0	0	0	5	
Gregoire Lake	61	108	169	495	20	2.9
Lakeland	0	30	30	84	20	2.8
Long Lake	78	357	435	1,392	35	3.2
Miquelon Lake	575	1,652	2,227	6,999	172	3.1
- Miquelon Lake - 1	135	349	484	1,530	50	3.2
- Miquelon Lake - 2	20	148	168	538	8	3.2
- Miquelon Lake - 3	0	135	135	432	8	3.2
- Miquelon Lake - 4	25	131	156	492	8	3.2
- Miquelon Lake - 5	64	93	157	493	8	3.1
- Miquelon Lake - 6	299	489	788	2,442	50	3.1
- Miquelon Lake - 7	32	307	339	1,073	40	3.2
Moose Lake	16	20	36	109	10	3.0
Vermilion	28	133	161	420	60	2.6
- Vermilion - A	0	14	14	52	10	3.7
- Vermilion - B	0	0	0	0	10	
- Vermilion - C	15	37	52	166	20	3.2
- West	13	82	95	202	20	2.1
Whitney Lakes	13	159	172	654	78	3.8
- Ross Lake - G	2	152	154	616	38	4.0
- Ross Lake - H	11	7	18	38	40	2.1
Total	908	2,992	3,900	12,323	516	3.2

Explanation of Symbols:
- Group Use Area

Group Camping For The Period April 1, 1993 To March 31, 1994

Alberta Environmental Protection
Natural Resources Service - Parks

Kananaskis Country Group Use Areas	Group Unit Nights: Week day	Week end	Total	Individual Group Camper Nights	Area Capacity (units)	Average Party Size
Elbow Subdistrict						
Paddys Flat	195	462	657	1,866	11	2.8
River Cove	357	531	888	3,286	18	3.7
Total	552	993	1,545	5,152	29	3.3
Sheep Subdistrict						
Mesa Butte Equestrian	63	424	487	1,441	11	3.0
Sandy Mcnabb A	424	290	714	2,329	6	3.3
Sandy Mcnabb B	278	396	674	1,908	9	2.8
Total	765	1,110	1,875	5,678	26	3.0
Highwood Subdistrict						
Etherington Creek	147	342	489	1,448	8	3.0
Highwood River	258	404	662	1,870	7	2.8
Total	405	746	1,151	3,318	15	2.9
Peter Lougheed Park Subdistrict						
Lower Lake	332	715	1,047	3,036	32	2.9
Pocaterra	537	322	859	2,332	45	2.7
Total	869	1,037	1,906	5,368	77	2.8
Sibbald Subdistrict						
Pine Grove A	462	600	1,062	3,146	15	3.0
Pine Grove B	257	612	869	2,650	15	3.0
Total	719	1,212	1,931	5,796	30	3.0
Trans Canada Subdistrict						
Jamboree	0	142	142	554	15	3.9
Old Church Camp	0	41	41	135	20	3.3
Total	0	183	183	689	35	3.8
Highway #40 Subdistrict						
Canoe Meadows	59	273	332	999	25	3.0
Porcupine	216	198	414	1,612	15	3.9
Stony Creek	91	160	251	778	20	3.1
Total	366	631	997	3,390	60	3.4
Grand Total	3,676	5,912	9,588	29,390	272	3.1

Group Camping For The Period April 1, 1993 To March 31, 1994

Alberta Environmental Protection
Natural Resources Service - Parks

Northern Region Provincial Parks	Group Unit Nights: Week day	Week end	Total	Individual Group Camper Nights	Area Capacity (units)	Average Party Size
Carson-Pegasus	276	423	699	2,354	20	3.4
Cross Lake	103	337	440	1,496	20	3.4
Hilliard's Bay	193	266	459	1,769	50	3.9
- Area A	123	149	272	1,142	30	4.2
- Area B	35	44	79	260	10	3.3
- Area C	35	73	108	367	10	3.4
Lesser Slave Lake	152	548	700	2,453	60	3.5
- Golf Course	4	42	46	175	20	3.8
- Lily Creek	103	204	307	890	20	2.9
- Marten River Youth Camp	45	302	347	1,388	20	4.0
Moonshine Lake	63	342	405	1,159	45	2.9
Saskatoon Island	135	244	379	1,289	30	3.4
Winagami Lake	54	153	207	704	40	3.4
Young's Point	35	234	269	898	25	3.3
Total	1,011	2,547	3,558	12,122	290	3.4

Explanation of Symbols:
- Group Use Area

Group Camping For The Period April 1, 1993 To March 31, 1994

Alberta Environmental Protection
Natural Resources Service - Parks

Southern Region Provincial Parks	Group Unit Nights: Week day	Week end	Total	Individual Group Camper Nights	Area Capacity (units)	Average Party Size
Beauvais Lake	280	273	553	2,024	25	3.7
Chain Lakes	152	284	436	1,726	35	4.0
Cypress Hills	834	1,296	2,130	9,104	49	4.3
- Hwy. #41	210	249	459	1,805	10	3.9
- Main	484	786	1,270	5,735	19	4.5
- Willow Creek Equestrian	140	261	401	1,564	20	3.9
Park Lake	226	376	602	1,556	50	2.6
- Park Lake Area - A	114	216	330	891	25	2.7
- Park Lake Area - B	112	160	272	665	25	2.4
St. Mary's P.R.A.	20	27	47	160	20	3.4
Taber	8	301	309	1,229	40	4.0
- Old Man - A	4	225	229	893	25	3.9
- Old Man - B	4	76	80	336	15	4.2
Woolford	2	1	3	12	15	4.0
Writing-On-Stone	203	253	456	1,778	18	3.9
Wyndham-Carseland	97	1,039	1,136	4,430	55	3.9
- Carseland - A	0	358	358	1,396	15	3.9
- Carseland - B	15	268	283	1,104	15	3.9
- Carseland - C	82	413	495	1,930	25	3.9
Total	1,822	3,850	5,672	22,020	307	3.9

Explanation of Symbols:
- Group Use Area
P.R.A. Provincial Recreation Area

Group Camping For The Period April 1, 1993 To March 31, 1994

Alberta Environmental Protection
Natural Resources Service - Parks

West Central Region Provincial Parks	Group Unit Nights: Week day	Week end	Total	Individual Group Camper Nights	Area Capacity (units)	Average Party Size
Aspen Beach	53	331	384	1,190	95	3.1
- Aspen Beach - A	31	214	245	759	50	3.1
- Aspen Beach - B	22	117	139	431	45	3.1
Crimson Lake	227	431	658	2,089	30	3.2
Pembina River	46	335	381	1,174	25	3.1
Pigeon Lake	217	1,276	1,493	4,846	119	3.2
- Pigeon Lake - A	103	207	310	1,147	40	3.7
- Pigeon Lake - B	48	407	455	1,411	40	3.1
- Pigeon Lake - C	26	289	315	1,008	25	3.2
- Pigeon Lake - D	40	373	413	1,280	14	3.1
Rochon Sands	29	200	229	756	20	3.3
Thunder Lake	298	395	693	2,147	16	3.1
Wabamun Lake	362	463	825	2,547	25	3.1
- Wabamun Lake - A	105	131	236	732	15	3.1
- Wabamun Lake - B	257	332	589	1,815	10	3.1
William A Switzer	535	328	863	2,557	31	3.0
- Beaver Ranch	69	52	121	331	12	2.7
- Pine Bay	466	276	742	2,226	19	3.0
Total	1,767	3,759	5,526	17,306	361	3.1

Explanation of Symbols:
- Group Use Area

Day Use

Day Use For The Period April 1, 1993 To March 31, 1994

Alberta Environmental Protection
Natural Resources Service - Parks

East Central Region Provincial Parks	Day Use Party Visits: Week day	Week end	Total	Individual Day Users	Average Party Size
Cold Lake	4,825	5,550	10,375	27,775	2.7
Dillberry Lake	2,675	3,375	6,050	16,925	2.8
Garner Lake	3,200	4,900	8,100	25,010	3.1
Gooseberry Lake	1,675	1,875	3,550	8,165	2.3
Gregoire Lake	13,950	16,325	30,275	85,062	2.8
- Anzac	2,800	2,975	5,775	17,458	3.0
- Gregoire Lake	11,025	13,350	24,375	53,625	2.2
Lakeland	0	1,343	1,343	3,760	2.8
Long Lake	3,300	5,025	8,325	25,183	3.0
Miquelon Lake	8,850	12,025	20,875	59,952	2.9
Moose Lake	1,400	1,200	2,600	7,120	2.7
Sir Winston Churchill	12,575	9,200	21,775	66,018	3.0
Strathcona Science	37,875	49,150	87,025	257,502	3.0
Vermilion	9,400	6,400	15,800	40,118	2.5
Whitney Lakes	1,200	2,900	4,100	11,740	2.9
- Ernies Point	575	870	1,445	3,903	2.7
- Ross Lake	675	1,500	2,175	6,417	3.0
- Whitney Lake	0	525	525	1,050	2.0
Total	100,925	119,268	220,193	634,330	2.9

Explanation of Symbols:
- Day Use Area

Day Use For The Period April 1, 1993 To March 31, 1994

Alberta Environmental Protection
Natural Resources Service - Parks

East Central Region P.R.A.'s	Day Use Party Visits: Week day	Week end	Total	Individual Day Users	Average Party Size
Ardrossan	3,375	2,475	5,850	13,185	2.3
Beaver Lake	5,100	5,575	10,675	26,688	2.5
Bellis	0	1,475	1,475	3,688	2.5
Bonnie Lake	1,250	1,900	3,150	7,875	2.5
Bretona	3,225	2,000	5,225	12,662	2.4
Bruderheim	3,100	2,675	5,775	12,085	2.1
Cooking Lake-Blackfoot	11,400	13,525	24,925	55,685	2.2
- Blackfoot Lake	875	975	1,850	4,110	2.2
- Central	1,075	1,550	2,625	6,370	2.4
- Islet Lake	500	1,275	1,775	4,290	2.4
- Waskahegan	8,975	9,875	18,850	40,922	2.2
Crane Lake East	2,850	2,665	5,515	13,788	2.5
Crane Lake West	3,950	3,275	7,225	18,063	2.5
Eastbourne	600	900	1,500	3,750	2.5
English Bay	1,625	2,000	3,625	9,063	2.5
Ethel Lake	2,100	2,350	4,450	11,125	2.5
Floatingstone Lake	1,425	2,650	4,075	10,188	2.5
Fork Lake	1,300	1,600	2,900	7,250	2.5
Franchere Bay	5,025	4,200	9,225	23,063	2.5
French Bay	2,200	2,925	5,125	12,813	2.5
Hanmore Lake	25	50	75	188	2.5
Kehiwin	5,725	5,150	10,875	27,188	2.5
Lower Mann Lake	1,575	3,325	4,900	12,250	2.5
Mallaig	950	1,000	1,950	4,875	2.5
Ministik	3,245	1,550	4,795	9,207	1.9
Muriel Lake	2,100	2,100	4,200	10,500	2.5
North Buck Lake	7,600	8,275	15,875	39,688	2.5
Plamondon Beach	1,280	3,475	4,755	11,888	2.5
Total	71,025	77,115	148,140	356,755	2.4

Explanation of Symbols:
P.R.A.'s Provincial Recreation Area
\- Day Use Area

Day Use For The Period April 1, 1993 To March 31, 1994

Alberta Environmental Protection
Natural Resources Service - Parks

Kananaskis Country	Day Use Party Visits: Week day	Week end	Total	Individual Day Users	Average Party Size
Kananaskis East District					
Elbow Subdistrict	75,900	119,025	194,925	503,527	2.6
Sheep Subdistrict	6,050	9,425	15,475	41,620	2.7
Total	81,200	126,675	207,875	536,902	2.6
Kananaskis West District					
Highwood Subdistrict	12,500	19,325	31,825	78,313	2.5
Spray Lakes Subdistrict	11,175	18,325	29,500	75,985	2.6
Peter Lougheed Park Subdistrict	24,350	76,925	101,275	276,265	2.7
Total	35,825	98,124	133,949	342,037	2.6
Kananaskis Central District					
Sibbald Subdistrict	17,750	42,875	60,625	141,950	2.3
Trans Canada Subdistrict	36,575	76,225	112,800	331,085	2.9
Highway #40 Subdistrict	49,700	145,000	194,700	564,220	2.9
Canmore Nordic Centre Subdistrict	32,125	24,925	57,050	162,232	2.8
Total	109,700	250,675	360,375	1,037,245	2.9
Grand Total	208,150	444,550	652,700	1,765,115	2.7

Day Use For The Period April 1, 1993 To March 31, 1994

Alberta Environmental Protection
Natural Resources Service - Parks

Northern Region Provincial Parks	Day Use Party Visits: Week day	Week end	Total	Individual Day Users	Average Party Size
Calling Lake	1,475	1,450	2,925	8,775	3.0
Carson-Pegasus	7,950	7,550	15,500	41,760	2.7
Cross Lake	2,025	3,075	5,100	14,043	2.8
Dunvegan	3,500	2,150	5,650	14,125	2.5
Hilliard's Bay	6,985	6,850	13,835	42,901	3.1
Lesser Slave Lake	11,125	9,500	20,625	61,525	3.0
- Marten Mountain	875	825	1,700	5,075	3.0
- Marten River	800	1,275	2,075	5,377	2.6
- Marten River Youth Camp	125	325	450	1,305	2.9
- North Shore	11,175	8,750	19,925	59,468	3.0
Moonshine Lake	3,425	3,025	6,450	18,250	2.8
Notikewin	375	475	850	2,173	2.6
O'Brien	6,550	4,775	11,325	32,765	2.9
Queen Elizabeth	2,225	2,425	4,650	16,243	3.5
Saskatoon Island	10,900	14,125	25,025	64,725	2.6
Williamson	5,200	4,950	10,150	28,630	2.8
Winagami Lake	3,825	3,700	7,525	23,620	3.1
Young's Point	1,225	2,000	3,225	9,737	3.0
Total	66,785	66,050	132,835	379,272	2.9

Explanation of Symbols:
- Day Use Area

Day Use For The Period April 1, 1993 To March 31, 1994

Alberta Environmental Protection
Natural Resources Service - Parks

Northern Region P.R.A.'s	Day Use Party Visits: Week day	Week end	Total	Individual Day Users	Average Party Size
Assineau River	1,950	2,025	3,975	9,938	2.5
Chickadee Creek	2,425	2,472	4,897	12,243	2.5
Chisholm	600	1,350	1,950	4,875	2.5
Demmitt	1,225	1,800	3,025	7,563	2.5
Figure Eight Lake	3,375	4,875	8,250	20,625	2.5
Flatbush	775	2,375	3,150	7,875	2.5
Fort Vermilion	0	1,225	1,225	3,063	2.5
Groat Creek	575	1,150	1,725	4,313	2.5
Heart River Dam	300	1,350	1,650	4,125	2.5
Iosegun	1,450	1,525	2,975	7,438	2.5
Jarvie	600	1,400	2,000	5,000	2.5
Jerry Creek	650	350	1,000	2,500	2.5
Lesser Slave River	300	350	650	1,625	2.5
Little Smoky	1,125	1,475	2,600	6,500	2.5
Mitsue	1,125	825	1,950	4,875	2.5
Pines	1,975	2,650	4,625	11,563	2.5
Silver Valley	1,175	3,350	4,525	11,313	2.5
Twin Lakes	625	925	1,550	3,875	2.5
Two Creeks	1,500	2,075	3,575	8,938	2.5
Watino	200	1,875	2,075	5,188	2.5
Woking	1,100	5,570	6,670	16,675	2.5
Total	23,050	40,992	64,042	160,110	2.5

Explanation of Symbols:
P.R.A.'s Provincial Recreation Area

Day Use For The Period April 1, 1993 To March 31, 1994

Alberta Environmental Protection
Natural Resources Service - Parks

Southern Region Provincial Parks	Day Use Party Visits: Week day	Week end	Total	Individual Day Users	Average Party Size
Beauvais Lake	2,150	10,050	12,200	27,900	2.3
Chain Lakes	4,375	5,200	9,575	23,855	2.5
Cypress Hills	25,550	32,625	58,175	153,855	2.6
- Elkwater Townsite	21,750	28,125	49,875	131,250	2.6
- Reesor Lake/Spruce Coulee	4,200	4,550	8,750	23,835	2.7
Dinosaur	7,550	5,925	13,475	45,925	3.4
Dry Island Buffalo Jump	1,275	2,000	3,275	10,665	3.3
Kinbrook Island	8,400	19,150	27,550	74,403	2.7
Little Bow	4,525	6,675	11,200	30,545	2.7
Little Fish Lake[1]	0	0	0	0	N/A
Midland	53,600	89,725	143,325	505,970	3.5
- Mcmullen Island	2,750	5,350	8,100	30,563	3.8
- Mine Site 1 2 3	2,350	3,025	5,375	17,760	3.3
- Tyrell Museum	52,150	86,475	138,625	489,415	3.5
Park Lake	17,200	14,600	31,800	88,520	2.8
- Park Lake-Boat Launch	1,860	1,800	3,660	8,116	2.2
- Park Lake-Main Area	15,275	12,750	28,025	80,060	2.9
Police Outpost	1,550	3,350	4,900	14,510	3.0
Taber	4,175	6,000	10,175	30,913	3.0
Tillebrook	2,500	6,100	8,600	20,140	2.3
Willow Creek	1,025	1,575	2,600	8,210	3.2
Woolford	325	975	1,300	4,690	3.6
Writing-On-Stone	4,550	4,150	8,700	29,677	3.4
Wyndham-Carseland	8,775	12,550	21,325	56,683	2.7
- Wyndham-Johnson Island	1,400	3,125	4,525	11,315	2.5
- Wyndham-Main	4,225	7,550	11,775	33,015	2.8
- Wyndham-Weir	3,125	1,900	5,025	11,235	2.2
Total	147,525	220,650	368,175	1,126,461	3.1

Explanation of Symbols:

[1] No Traffic Counter in Operation
- Day Use Area
N/A Not Applicable

Day Use For The Period April 1, 1993 To March 31, 1994

Alberta Environmental Protection
Natural Resources Service - Parks

Southern Region P.R.A.'s	Day Use Party Visits: Week day	Week end	Total	Individual Day Users	Average Party Size
Bleriot Ferry	1,650	3,425	5,075	14,210	2.8
Dunmore	225	1,650	1,875	5,250	2.8
Indian Graves	225	675	900	2,520	2.8
Island Lake	0	2,650	2,650	7,420	2.8
Lundbreck Falls	3,550	5,875	9,425	26,390	2.8
Mcgregor Reservoir	1,550	12,100	13,650	38,065	2.8
Old Man River	1,025	500	1,525	4,168	2.7
Payne	1,725	3,550	5,275	14,597	2.8
St. Mary's	3,175	1,925	5,100	14,280	2.8
Suffield	725	3,250	3,975	11,130	2.8
Tolman Bridge	2,125	2,800	4,925	12,997	2.6
- Tolman Bridge East	1,925	2,300	4,225	11,450	2.7
- Tolman Bridge West	325	825	1,150	3,108	2.7
Waterton	0	1,025	1,025	2,870	2.8
Total	15,975	39,425	55,400	153,897	2.8

Explanation of Symbols:
P.R.A.'s Provincial Recreation Area
\- Day Use Area

Day Use For The Period April 1, 1993 To March 31, 1994

Alberta Environmental Protection
Natural Resources Service - Parks

West Central Region P.R.A.'s	Day Use Party Visits				
	Week day	Week end	Total	Individual Day Users	Average Party Size
Buffalo Lake	1,175	1,050	2,225	5,563	2.5
Calhoun Bay	925	1,325	2,250	4,950	2.2
Drayton Valley	2,150	6,975	9,125	20,075	2.2
Fallen Timber	575	350	925	2,035	2.2
Ghost Reservoir	5,550	5,825	11,375	27,883	2.5
Gunn	2,050	6,625	8,675	19,085	2.2
Hornbeck Creek	1,550	4,225	5,775	12,705	2.2
James River Bridge[1]	0	0	0	0	N/A
Nojack	6,975	6,950	13,925	30,635	2.2
Raven[1]	0	0	0	0	N/A
Tay River[1]	0	0	0	0	N/A
The Narrows	1,325	875	2,200	5,500	2.5
Total	22,275	34,200	56,475	128,431	2.3

Explanation of Symbols:
No Traffic Counter in Operation
P.R.A.'s Provincial Recreation Area

Fixed Roof

Fixed Roof For The Period April 1, 1993 To March 31, 1994

Alberta Environmental Protection
Natural Resources Service - Parks

Kananaskis Country	Occupied Room Nights: Week day	Week end	Total	Individual People Nights	July-August % Occupancy	Number of Rooms/Tipis	Average Party Size
Hotel Kananaskis	5,988	9,318	15,306	24,203	76	69	1.6
Kananaskis Inn	7,700	11,103	18,803	42,513	85	96	2.3
Lodge At Kananaskis	22,414	37,674	60,088	104,549	80	255	1.7
Sundance Lodge - Tipis	773	709	1,482	7,653	66	24	5.2
William Watson Lodge	1,962	4,391	6,353	25,456	93	22	4.0
Total	38,837	63,195	102,032	204,374	81	466	2.0

Historical

Summary Of Historic Camping Use

Alberta Environmental Protection
Natural Resources Service - Parks

Occupied Campsite Nights (April 1 - March 31)

East Central Region Provincial Parks	1987/88	1988/89	1989/90	1990/91	1991/92	1992/93	1993/94	% Change From Last Year
Cold Lake	2,508	2,499	2,385	2,154	2,038	1,863	2,574	38
Dillberry Lake	6,030	4,818	4,489	4,429	4,150	3,344	2,945	-12
Garner Lake	3,453	2,212	1,891	2,159	2,476	2,690	3,091	15
Gooseberry Lake	2,864	3,701	2,103	1,805	1,152	1,112	1,236	11
Gregoire Lake	3,106	2,881	4,694	6,268	5,553	5,436	5,156	-5
Lakeland				7,246	7,847	8,078	8,579	6
- Ironwood Lake				945	821	713	548	-23
- Pinehurst Lake				3,600	3,964	3,769	3,831	2
- Seibert Lake				964	926	927	658	-29
- Touchwood Lake				1,737	2,136	2,669	3,532	32
Long Lake	8,065	10,529	10,578	10,750	11,770	11,544	12,267	6
Miquelon Lake	10,901	11,309	10,409	8,489	11,150	13,121	13,868	6
Moose Lake	2,424	1,768	1,322	1,274	1,037	732	753	3
Sir Winston Churchill	3,952	4,385	3,797	3,629	4,075	3,736	4,024	8
Vermilion	3,189	3,354	2,491	2,214	1,896	2,517	2,102	-16
Whitney Lakes	2,329	2,527	2,372	2,693	2,216	1,860	2,070	11
- Ross Lake	2,329	2,122	1,721	1,995	1,800	1,473	1,716	16
- Whitney Lake		405	651	698	416	387	354	-9
Total	48,821	49,983	46,531	53,110	55,360	56,033	58,665	5

Explanation of Symbols:
- Campground

Summary Of Historic Camping Use

Alberta Environmental Protection
Natural Resources Service - Parks

Occupied Campsite Nights (April 1 - March 31)

East Central Region P.R.A.'s	1987/88	1988/89	1989/90	1990/91	1991/92	1992/93	1993/94	% Change From Last Year
Alliance						34	12	-65
Amisk							0	N/A
Ardrossan						782	1,966	151
Beaver Lake	5,568	5,939	4,321	3,766	2,954	2,651	2,182	-18
Bellis						196	272	39
Bittern							83	N/A
Bonnie Lake	1,195	579	392	384	294	249	183	-27
Bretona						648	1,471	127
Bruderheim						182	189	4
Coal Lake North						125	233	86
Coal Lake South						301	482	60
Crane Lake East	919	975	903	922	1,088	1,085	984	-9
Crane Lake West	1,142	1,259	885	1,005	1,137	959	1,161	21
Czar							0	N/A
Daysland							33	N/A
Eastbourne	1,107	600	397	348	463	306	182	-41
Elk Point Bridge						98	79	-19
English Bay	1,042	1,301	1,145	1,251	1,571	1,524	1,627	7
Ethel Lake	463	424	425	411	482	558	665	19
Fabayan							203	N/A
Floatingstone Lake	3,157	2,137	1,854	1,927	1,307	992	765	-23
Fork Lake	2,551	2,208	2,091	2,187	2,163	1,438	1,141	-21
Franchere Bay	649	6,181	7,163	6,783	5,858	4,788	4,695	-2
French Bay	378	436	409	313	507	448	416	-7
Hangingstone						532	1,150	116
Hanmore Lake						654	1,035	58
Hardisty							0	N/A
Hayter						27	30	11
Hazeldine							0	N/A
Kehiwin	2,090	2,234	2,124	1,730	2,437	2,033	2,116	4

(continue

Explanation of Symbols:
P.R.A.'s Provincial Recreation Area
N/A Not Applicable

Summary Of Historic Camping Use

Alberta Environmental Protection
Natural Resources Service - Parks

Occupied Campsite Nights (April 1 - March 31)

East Central Region P.R.A.'s	1987/88	1988/89	1989/90	1990/91	1991/92	1992/93	1993/94	% Change From Last Year
Kitscoty							176	N/A
Lower Mann Lake	2,137	1,454	1,258	1,338	793	322	162	-50
Mallaig	632	428	304	447	387	222	178	-20
Ministik						389	715	84
Minnie Lake						162	264	63
Missawawi	1,836	1,141	484	423	353	86	45	-48
Muriel Lake	908	688	655	668	909	526	346	-34
North Buck Lake	5,877	5,417	4,880	4,583	4,528	3,709	3,881	5
North Viking							0	N/A
Plamondon Beach	818	503	355	485	583	524	503	-4
Ranfurly							0	N/A
Ribstone							0	N/A
Rivercourse						2	5	150
Viking							0	N/A
Total	32,469	33,904	30,045	28,971	27,814	26,552	29,630	12

Explanation of Symbols:
P.R.A.'s Provincial Recreation Area
N/A Not Applicable

Summary Of Historic Camping Use

Alberta Environmental Protection
Natural Resources Service - Parks

Occupied Campsite Nights (April 1 - March 31)

Kananaskis Country Campgrounds	1987/88	1988/89	1989/90	1990/91	1991/92	1992/93	1993/94	% Change From Last Year
Elbow Subdistrict								
Beaver Flats	2,585	2,564	2,972	2,558	2,678	2,163	2,405	11
Big Elbow B.C.	47	43	110	123	112	97	97	0
Gooseberry	4,477	4,239	4,585	4,212	4,114	3,795	3,868	2
Little Elbow	5,238	5,335	4,937	5,428	5,390	4,888	5,090	4
Mclean Creek	8,977	9,658	9,361	10,412	9,460	9,143	10,206	12
Paddys Flat	4,892	4,711	4,930	5,282	5,028	4,266	4,584	7
Romulus B.C.	99	112	150	202	169	161	60	-63
Tombstone B.C.	128	168	247	315	258	151	218	44
Wildhorse B.C.	7	53	36	24	27	14	28	100
Total	26,743	27,338	27,567	28,830	27,652	24,848	26,773	8
Sheep Subdistrict								
Blue Rock	2,000	2,509	2,351	2,379	2,587	2,167	2,396	11
Blue Rock Equestrian	491	613	541	549	543	544	447	-18
Mesa Butte Equestrian							376	N/A
North Fork							871	N/A
Sandy Mcnabb	1,878	2,360	2,285	2,259	2,268	2,138	2,411	13
Sandy Mcnabb Equestrian	1,002	1,258	1,155	1,159	1,281	1,094	784	-28
Three Point B.C.							130	N/A
Wolf Creek B.C.	25	59	28	27	33	43	43	0
Total	5,422	6,857	6,394	6,411	6,762	5,992	7,510	25
Sibbald Subdistrict								
Dawson Cr. Equestrian			32	23	16	41	66	61
Sibbald Lake	3,441	3,118	3,221	3,092	3,649	2,899	3,608	24
Total	3,441	3,118	3,253	3,115	3,665	2,940	3,674	25
Trans Canada Subdistrict								
Bow River	2,046	2,129	1,682	1,398	1,259	1,190	1,671	40
Bow Valley	9,191	8,818	8,660	8,395	7,877	7,220	8,137	13
Lac Des Arcs	1,820	1,577	1,496	1,554	1,243	1,083	1,302	20
Quaite Valley B.C.						202	426	111
Three Sisters	3,501	2,914	3,038	2,638	2,487	2,425	3,138	29
Willow Rock	5,600	5,305	6,321	5,342	4,560	3,995	4,767	19
Total	22,158	20,743	21,204	19,327	17,440	16,115	19,441	21

(continued)

Explanation of Symbols:
B.C. Backcountry

Summary Of Historic Camping Use

Alberta Environmental Protection
Natural Resources Service - Parks

Occupied Campsite Nights (April 1 - March 31)

Kananaskis Country Campgrounds	1987/88	1988/89	1989/90	1990/91	1991/92	1992/93	1993/94	% Change From Last Year
Highway #40 Subdistrict								
Eau Claire	2,126	2,534	2,678	2,804	2,564	2,200	2,575	17
Lillian Lake B.C.	580	489	246	194	75	282	290	3
Mount Kidd Rv	27,330	26,419	26,248	25,837	25,776	25,132	26,350	5
Ribbon Falls B.C.	725	448	252	134	196	326	223	-32
Ribbon Lake B.C.	546	331	244	133	108	362	173	-52
Sundance Lodge							1,015	N/A
Total	31,307	30,221	29,668	29,102	28,719	28,302	30,626	8
Highwood Subdistrict								
Cataract	1,579	1,802	1,789	1,682	1,570	1,314	1,490	13
Etherington Creek	1,367	1,572	1,588	1,650	1,554	1,244	1,321	6
Etherington Creek Eq.	232	186	213	217	199	140	167	19
Greenford					1,011	527	569	8
Strawberry Equestrian	606	922	998	983	861	860	1,615	88
Total	4,027	4,936	5,219	5,036	5,477	4,356	5,441	25
Spray Lakes Subdistrict								
Spray Lakes West / Lakeshore	5,322	4,964	5,378	4,203	2,467	1,802	2,228	24
Total	5,322	4,964	5,378	4,203	2,467	1,802	2,228	24
Peter Lougheed Subdistrict								
Boulton	9,657	9,313	8,859	8,721	7,604	6,554	7,777	19
Canyon	2,927	2,972	2,690	2,480	2,444	2,649	2,053	-22
Elbow Lake B.C.	134	103	204	298	714	528	386	-27
Elkwood	7,041	7,399	7,451	7,572	7,531	6,617	6,705	1
Forks B.C.	173	153	374	444	739	579	544	-6
Interlakes	3,852	4,260	3,926	3,842	3,983	3,246	3,826	18
Lower Lake	3,871	4,370	4,189	4,618	4,468	3,558	4,113	16
Mount Sarrail	798	1,059	1,014	1,096	1,109	796	945	19
Point B.C.	248	177	368	542	932	930	641	-31
Three Island Lake B.C.	298	266	362	540	496	352	434	23
Turbine Canyon B.C.	256	172	234	208	272	315	229	-27
William Watson	251	523	552	620	480	495	628	27
Total	30,244	31,538	30,492	31,067	31,024	27,062	29,087	7
Grand Total	128,664	129,715	129,175	127,091	123,206	111,417	124,780	12

Explanation of Symbols:
B.C. Backcountry
Eq. Equestrian

Summary Of Historic Camping Use

Alberta Environmental Protection
Natural Resources Service - Parks

Occupied Campsite Nights (April 1 - March 31)

Northern Region Provincial Parks	1987/88	1988/89	1989/90	1990/91	1991/92	1992/93	1993/94	% Change From Last Year
Calling Lake	669	772	693	791	829	905	832	-8
Carson-Pegasus	12,733	13,417	12,141	12,616	13,553	12,300	13,662	11
Cross Lake	3,475	3,580	3,062	3,490	3,667	3,528	3,618	3
Dunvegan	668	652	760	798	461	966	1,691	75
Hilliard's Bay	5,474	4,017	4,017	4,083	3,669	3,730	3,083	-17
Lesser Slave Lake	5,231	4,232	4,405	4,831	4,241	4,221	5,001	18
Moonshine Lake	2,977	2,523	3,086	2,396	1,914	1,641	1,923	17
Notikewin	115	137	133	0	84	64	55	-14
Queen Elizabeth	1,970	1,630	1,590	1,625	1,484	1,225	1,340	9
Saskatoon Island	3,026	3,543	3,027	4,717	3,712	3,618	5,014	39
Williamson	3,813	3,057	2,940	3,262	2,472	2,206	1,962	-11
Winagami Lake	1,754	1,739	1,493	1,318	1,412	1,520	1,767	16
Young's Point	2,167	1,669	680	1,246	1,402	1,542	2,698	75
Total	44,072	40,968	38,027	41,173	38,900	37,466	42,646	14

Summary Of Historic Camping Use

Alberta Environmental Protection
Natural Resources Service - Parks

Occupied Campsite Nights (April 1 - March 31)

Northern Region P.R.A.'s	1987/88	1988/89	1989/90	1990/91	1991/92	1992/93	1993/94	% Change From Last Year
Assineau River	249	198	140	169	112	80	96	20
Chickadee Creek						305	1	-100
Chisholm						78	56	-28
Demmitt						766	693	-10
Figure Eight Lake						217	700	223
Flatbush						54	63	17
Fort Vermilion						32	21	-34
Groat Creek						54	77	43
Heart River Dam						144	66	-54
- Campground 1						24	36	50
- Campground 2						120	30	-75
Iosegun						101	135	34
Jarvie						101	75	-26
Jerry Creek						20	42	110
Lesser Slave River			192	154	52	51	83	63
Little Smoky						188	138	-27
Mitsue			153	301	76	81	50	-38
Pines						320	183	-43
Silver Valley						192	186	-3
Twin Lakes	583	482	530	591	532	518	543	5
Two Creeks						166	117	-30
Total	832	680	1,015	1,215	772	3,468	3,325	-4

Explanation of Symbols:
P.R.A.'s Provincial Recreation Area
\- Campground

Summary Of Historic Camping Use

Alberta Environmental Protection
Natural Resources Service - Parks

Occupied Campsite Nights (April 1 - March 31)

Southern Region Provincial Parks	1987/88	1988/89	1989/90	1990/91	1991/92	1992/93	1993/94	% Change From Last Year
Beauvais Lake	3,577	3,572	3,950	3,620	3,075	2,494	3,027	21
Chain Lakes	4,615	3,493	2,975	2,529	2,135	1,675	2,140	28
Cypress Hills	29,817	30,577	28,434	30,330	25,941	22,818	22,709	0
- Battle Creek	315	367	365	324	264	199	136	-32
- Beaver Creek	3,725	3,915	3,648	3,665	2,894	2,720	2,830	4
- Elkwater	8,626	8,437	8,121	8,588	7,733	7,245	7,427	3
- Ferguson Hill	3,145	3,212	2,876	3,219	2,880	2,196	1,917	-13
- Firerock	5,334	5,720	5,585	6,613	5,171	4,726	4,406	-7
- Lodge Pole	2,748	2,437	1,874	2,127	1,906	1,799	2,100	17
- Lower Graburn	26	47	49	27	49	17	1	-94
- Nicholl Spring	239	181	260	243	247	195	175	-10
- Reesor Lake	2,656	2,714	2,643	2,778	2,774	2,250	2,348	4
- Reesor Lake Dock	633	730	782	352	547	330	362	10
- Spruce Coulee	366	405	319	409	322	233	241	3
- Upper Graburn	32	57	35	30	43	16	1	-94
Dinosaur	5,605	4,967	4,751	4,326	4,033	4,006	4,053	1
Kinbrook Island	10,165	9,559	7,067	7,315	9,120	8,624	11,282	31
Little Bow	7,638	8,007	7,663	8,083	7,445	6,347	6,929	9
Little Fish Lake	1,388	814	557	509	280	129	103	-20
Park Lake	3,309	2,441	0	2,784	2,984	2,775	3,213	16
Police Outpost	2,309	1,355	984	604	552	2,241	1,680	-25
Taber	4,119	3,923	4,382	3,185	2,195	2,198	2,787	27
Tillebrook	6,607	6,009	5,641	5,213	3,203	3,812	5,221	37
Willow Creek	3,272	3,212	3,199	2,870	2,491	2,560	2,492	-3
Woolford	287	268	282	191	137	101	110	9
Writing-On-Stone	3,917	3,956	4,122	4,909	5,211	5,689	5,511	-3
Wyndham-Carseland	12,980	10,803	10,111	10,878	9,382	8,970	7,098	-21
Total	99,605	92,956	84,118	87,346	78,184	74,439	78,355	5.3

Explanation of Symbols:
- Campground

Summary Of Historic Camping Use

Alberta Environmental Protection
Natural Resources Service - Parks

Occupied Campsite Nights (April 1 - March 31)

Southern Region P.R.A.'s	1987/88	1988/89	1989/90	1990/91	1991/92	1992/93	1993/94	% Change From Last Year
Bleriot Ferry	2,251	1,486	1,708	1,358	1,499	1,100	609	-45
Braconnier						201	366	82
Castle River	444	246	340	303	267	209	354	69
Chin Coulee	301	178	169	197	284	62	234	277
Del Bonita						5	8	60
Dunmore						129	63	-51
Excel						28	75	168
Hanna						21	111	429
Indian Graves	556	665	517	520	796	568	646	14
Island Lake						646	624	-3
Jensen Reservoir						11	18	64
Little Bow Reservoir						111	373	236
Lundbreck Falls	3,427	3,468	3,668	3,392	3,862	3,452	3,492	1
Maycroft						93	62	-33
Mcgregor Reservoir						356	2,285	542
Old Man River						1,788	2,310	29
Old Man River Dam						701	3,491	398
- Chinook							203	N/A
- Cottonwood						701	2,624	274
- Island View							664	N/A
Payne						664	1,818	174
Rosebud						327	622	90
Scandia	242	59	32	28	23	17	0	-100
St. Mary's						1,337	1,799	35
- Lower						1,193	1,381	16
- Upper						144	418	190
Tolman Bridge	900	605	828	1,026	1,254	1,360	1,342	-1
- Tolman Bridge East			697	795	1,028	1,000	984	-2
- Tolman Bridge West			131	219	226	360	358	-1
Travers Dam	223						265	N/A
Waterton						24	37	54
Yarrow Creek	98	43	86	67	126	132	99	-25
Total	8,442	6,750	7,348	6,891	8,111	13,342	21,103	58

Explanation of Symbols:
P.R.A.'s Provincial Recreation Area
\- Campground
N/A Not Applicable

Summary Of Historic Camping Use

Alberta Environmental Protection
Natural Resources Service - Parks

Occupied Campsite Nights (April 1 - March 31)

West Central Region Provincial Parks	1987/88	1988/89	1989/90	1990/91	1991/92	1992/93	1993/94	% Change From Last Year
Aspen Beach	13,466	19,345	20,987	24,785	23,343	22,369	24,328	9
- Brewers Beach	13,466	13,286	13,642	14,764	13,407	12,618	14,227	13
- Lakeview	0	6,059	7,345	9,925	9,936	9,751	10,101	4
Big Knife	2,469	2,033	2,055	2,168	1,613	1,380	1,458	6
Crimson Lake	11,606	10,472	10,286	10,622	9,940	9,553	9,239	-3
- Crimson Lake	9,533	8,773	8,727	9,038	8,662	8,211	7,838	-5
- Twin Lakes	2,073	1,699	1,559	1,563	1,278	1,342	1,401	4
Jarvis Bay	13,220	13,593	13,309	13,854	13,314	12,098	13,660	13
Pembina River	3,803	4,718	4,368	4,260	4,439	4,524	4,421	-2
Pigeon Lake	9,207	10,788	10,270	10,146	9,620	8,747	9,728	11
- Pigeon Lake	4,241	5,270	5,180	5,028	4,986	4,640	5,225	13
- Zeiner	4,850	5,330	4,961	4,809	4,492	3,904	4,193	7
Red Lodge	5,251	5,397	5,399	5,215	4,612	4,226	4,739	12
Rochon Sands	865	2,621	2,237	2,073	2,142	1,811	2,254	24
Thunder Lake	6,832	6,267	5,872	6,648	6,552	5,617	6,285	12
Wabamun Lake	10,709	10,423	9,023	9,623	10,198	9,633	9,587	0
William A Switzer	3,980	4,398	4,636	4,312	4,508	4,808	4,668	-3
- Cache	316	266	246	295	352	66	294	345
- Graveyard/Halfway	280	229	168	233	357	487	368	-24
- Gregg Lake	2,640	2,946	2,899	2,865	2,729	2,760	2,583	-6
- Jarvis Lake	744	957	1,323	919	1,067	1,490	1,423	-4
Total	81,408	90,055	88,442	93,706	90,281	84,766	90,367	7

Explanation of Symbols:
- Campground

Summary Of Historic Camping Use

Alberta Environmental Protection
Natural Resources Service - Parks

Occupied Campsite Nights (April 1 - March 31)

West Central Region P.R.A.'s	1987/88	1988/89	1989/90	1990/91	1991/92	1992/93	1993/94	% Change From Last Year
Buck Lake					626	878	927	6
Buffalo Lake	1,268	735	528	425	727	621	910	47
Calhoun Bay				743	1,243	1,634	1,996	22
Drayton Valley						424	702	66
Duhamel						208	150	-28
Fallen Timber	421	375	439	382	478	428	276	-36
Ghost Reservoir		586	778	953	695	832	806	-3
Gleniffer						889	607	-32
Gunn						858	556	-35
Heritage Lake							186	N/A
Holmes Crossing						105	189	80
Hornbeck Creek						668	1,246	87
James River Bridge	269	268	221	189	213	360	86	-76
Leslieville						52	159	206
Morningside						115	87	-24
Nojack	473	361	366	317	230	380	469	23
Raven	319	480	413	286	115	168	164	-2
Rimbey						179	93	-48
Sunnybrook						104	162	56
Tay River	934	901	1,074	623	354	552	780	41
The Narrows	1,477	1,024	844	740	1,160	1,180	1,372	16
Trapper Lea's						106	173	63
Total	5,161	4,730	4,663	4,658	5,841	3,969	12,096	205

Explanation of Symbols:
P.R.A.'s Provincial Recreation Area
N/A Not Applicable

Summary Of Historic Group Camping Use

Alberta Environmental Protection
Natural Resources Service - Parks

Group Unit Nights (April 1 - March 31)

East Central Region Provincial Parks	1987/88	1988/89	1989/90	1990/91	1991/92	1992/93	1993/94	% Change From Last Year
Cold Lake	21	131	236	78	205	220	171	-22
Dillberry Lake					35	59	214	263
Gooseberry Lake	223	320	416	512	416	427	285	-33
- Gooseberry Lake - A	223	320	416	512	175	244	206	-16
- Gooseberry Lake - B					77	71	52	-27
- Gooseberry Lake - C					103	77	27	-65
- Gooseberry Lake - D					61	35	0	-100
Gregoire Lake	268	114	158	108	232	171	169	-1
Lakeland				97	104	45	30	-33
Long Lake		254	279	374	420	445	435	-2
Miquelon Lake	1,253	1,091	1,054	1,135	955	1,485	2,227	50
- Miquelon Lake - 1	357	534	304	365	284	395	484	23
- Miquelon Lake - 2	896	557	750	770	671	809	168	-79
- Miquelon Lake - 3						117	135	15
- Miquelon Lake - 4						0	156	
- Miquelon Lake - 5						77	157	104
- Miquelon Lake - 6						87	788	806
- Miquelon Lake - 7							339	
Moose Lake					20	34	36	6
Vermilion	212	628	154	350	19	210	161	-23
- Vermilion - A	35	147	45	31	0	35	14	-60
- Vermilion - B	9	151	27	34	13	46	0	-100
- Vermilion - C	74	200	54	159	6	87	52	-40
- West	94	130	28	126	0	42	95	126
Whitney Lakes	158	137	281	732	240	163	172	6
- Ross Lake - G	118	122	256	282	194	113	154	36
- Ross Lake - H	40	15	25	450	46	50	18	-64
Total	2,135	2,675	2,578	3,386	2,646	3,259	3,900	20

Explanation of Symbols:
- Group Use Area

Summary Of Historic Group Camping Use

Alberta Environmental Protection
Natural Resources Service - Parks

Group Unit Nights (April 1 - March 31)

Kananaskis Country Group Use Areas	1987/88	1988/89	1989/90	1990/91	1991/92	1992/93	1993/94	% Change From Last Year
Elbow Subdistrict								
Paddys Flat	657	712	755	745	765	632	657	4
River Cove	886	839	921	79	351	950	888	-7
Total	1,543	1,551	1,676	824	1,116	1,582	1,545	-2
Sheep Subdistrict								
Mesa Butte Equestrian							487	N/A
Sandy Mcnabb A	540	501	705	712	732	615	714	16
Sandy Mcnabb B	497	581	563	580	434	502	674	34
Total	1,037	1,082	1,268	1,292	1,166	1,117	1,875	68
Highwood Subdistrict								
Etherington Creek	615	467	465	480	520	606	489	-19
Highwood River	428	727	461	894	630	429	662	54
Total	1,043	1,194	926	1,374	1,150	1,035	1,151	11
Peter Lougheed Subdistrict								
Lower Lake	839	1,071	966	958	853	866	1,047	21
Pocaterra	635	561	648	606	428	609	859	41
Total	1,474	1,632	1,614	1,564	1,281	1,475	1,906	29
Sibbald Subdistrict								
Pine Grove A	952	820	796	797	822	1,098	1,062	-3
Pine Grove B	624	794	594	1,131	714	707	869	23
Total	1,576	1,614	1,390	1,928	1,536	1,805	1,931	7
Trans Canada Subdistrict								
Grouse	455	382	544	830	831	648	142	-78
Old Church Camp / Owl							41	N/A
Total	455	382	544	830	831	648	183	-72
Highway #40 Subdistrict								
Canoe Meadows	164	419	251	335	304	244	332	36
Porcupine	328	478	520	721	418	301	414	38
Stony Creek						40	251	528
Total	492	897	771	1,056	722	585	997	70
Grand Total	7,620	8,352	8,189	8,868	7,802	8,247	9,588	16

Explanation of Symbols:
N/A Not Applicable

Summary Of Historic Group Camping Use

Alberta Environmental Protection
Natural Resources Service - Parks

Group Unit Nights (April 1 - March 31)

Northern Region Provincial Parks	1987/88	1988/89	1989/90	1990/91	1991/92	1992/93	1993/94	% Change From Last Year
Carson-Pegasus	562	706	577	639	735	832	699	-16
Cross Lake	149	294	341	423	377	409	440	8
Hilliard's Bay	752	601	518	668	594	692	459	-34
- Area A	98	218	262	269	335	414	272	-34
- Area B	235	111	90	102	66	94	79	-16
- Area C	419	272	166	297	193	184	108	-41
Lesser Slave Lake	486	575	663	756	671	538	700	30
- Golf Course			15	35	28	17	46	171
- Lily Creek	345	255	296	368	243	288	307	7
- Marten River Y.C.	141	320	352	353	400	233	347	49
Moonshine Lake	307	194	467	214	131	312	405	30
Saskatoon Island	230	294	258	284	313	374	379	1
Winagami Lake	154	159	123	187	201	221	207	-6
Young's Point					82	309	269	-13
Total	2,640	2,823	2,947	3,171	3,104	3,687	3,558	-3

Explanation of Symbols:
- Group Use Area
Y.C. Youth Camp

Summary Of Historic Group Camping Use

Alberta Environmental Protection
Natural Resources Service - Parks

Group Unit Nights (April 1 - March 31)

Southern Region Provincial Parks	1987/88	1988/89	1989/90	1990/91	1991/92	1992/93	1993/94	% Change From Last Year
Beauvais Lake	10	200	366	621	484	385	553	44
Chain Lakes	486	494	514	505	367	677	436	-36
Cypress Hills	1,259	1,354	1,320	1,195	1,354	1,357	2,130	57
- Hwy. #41	144	221	247	266	216	338	459	36
- Main	837	721	755	707	869	704	1,270	80
- Willow Creek Eq.	278	412	318	222	269	315	401	27
Park Lake					322	462	602	30
- Park Lake Area - A					225	303	330	9
- Park Lake Area - B					97	159	272	71
St. Mary's P.R.A.							47	N/A
Taber	415	378	380	495	556	306	309	1
- Old Man - A	217	199	201	285	272	249	229	-8
- Old Man - B	198	179	179	210	284	57	80	40
Woolford	30	113	51	48	55	75	3	-96
Writing-On-Stone					180	332	456	37
Wyndham-Carseland	1,086	1,000	1,292	1,220	1,047	882	1,136	29
- Carseland - A	301	333	475	358	329	277	358	29
- Carseland - B	267	265	269	288	245	212	283	33
- Carseland - C	518	402	548	574	473	393	495	26
Total	3,286	3,539	3,923	4,084	4,365	4,476	5,672	27

Explanation of Symbols:

-	Group Use Area
P.R.A.	Provincial Recreation Area
Eq.	Equestrian
N/A	Not Applicable

Summary Of Historic Group Camping Use

Alberta Environmental Protection
Natural Resources Service - Parks

Group Unit Nights (April 1 - March 31)

West Central Region Provincial Parks	1987/88	1988/89	1989/90	1990/91	1991/92	1992/93	1993/94	% Change From Last Year
Aspen Beach	416	574	517	553	428	425	384	-10
- Aspen Beach - A	193	360	290	328	202	288	245	-15
- Aspen Beach - B	223	214	227	225	226	137	139	1
Crimson Lake	406	511	480	630	435	703	658	-6
Pembina River	192	313	300	322	344	325	381	17
Pigeon Lake	912	1,037	954	1,289	1,365	1,169	1,493	28
- Pigeon Lake - A	361	321	470	502	440	232	310	34
- Pigeon Lake - B	247	330	164	372	272	275	455	65
- Pigeon Lake - C					224	289	315	9
- Pigeon Lake - D	304	386	320	415	429	373	413	11
Rochon Sands		170	182	319	166	262	229	-13
Thunder Lake		294	358	681	605	801	693	-13
Wabamun Lake	48	258	296	393	372	515	825	60
- Wabamun Lake - A	48	159	146	138	172	218	236	8
- Wabamun Lake - B		99	150	255	200	297	589	98
William A Switzer	191	261	489	938	826	660	863	31
- Beaver Ranch		147	195	143	233	24	121	404
- Pine Bay	191	114	294	795	593	636	742	17
Total	2,165	3,418	3,576	5,125	4,541	4,860	5,526	14

Explanation of Symbols:
- Group Use Area

Summary Of Historic Day Use

Alberta Environmental Protection
Natural Resources Service - Parks

Day Use Party Visits (April 1 - March 31)

East Central Region Provincial Parks	1987/88	1988/89	1989/90	1990/91	1991/92	1992/93	1993/94	% Change From Last Year
Cold Lake	20,225	17,100	16,330	12,825	12,150	10,050	10,375	3
Dillberry Lake	10,100	8,725	7,000	7,025	6,550	6,250	6,050	-3
Garner Lake	3,620	3,315	6,230	8,475	9,850	8,050	8,100	1
Gooseberry Lake	9,175	8,500	6,390	5,800	5,575	5,925	3,550	-40
Gregoire Lake	29,850	27,075	32,620	33,350	28,575	35,350	30,275	-14
- Anzac	5,625	5,550	6,695	5,425	650	7,200	5,775	-20
- Gregoire Lake	24,225	21,550	26,085	27,950	27,950	28,150	24,375	-13
Lakeland							1,343	N/A
Long Lake	0	7,435	9,015	8,475	8,550	8,850	8,325	-6
Miquelon Lake	30,825	27,175	25,630	30,450	26,575	15,600	20,875	34
Moose Lake	3,700	2,675	3,100	2,625	3,250	2,575	2,600	1
Sir Winston Churchill	6,700	6,325	14,400	13,950	14,100	30,575	21,775	-29
Strathcona Science	94,525	122,450	137,114	136,045	134,075	109,250	87,025	-20
Vermilion	17,825	21,100	21,270	19,925	20,500	17,975	15,800	-12
Whitney Lakes	9,700	9,700	5,205	5,550	5,150	4,675	4,100	-12
- Ernies Point	3,300	2,970	2,465	2,425	2,150	1,825	1,445	-21
- Ross Lake	2,800	2,960	3,555	2,975	2,625	2,300	2,175	-5
- Whitney Lake	3,700	3,675	780	450	400	575	525	-9
Total	236,245	261,575	284,304	284,495	274,900	255,125	220,193	-14

Explanation of Symbols:
- Day Use Area
N/A Not Applicable

Summary Of Historic Day Use

Alberta Environmental Protection
Natural Resources Service - Parks

Day Use Party Visits (April 1 - March 31)

East Central Region P.R.A.'s	1987/88	1988/89	1989/90	1990/91	1991/92	1992/93	1993/94	% Change From Last Year
Ardrossan						6,150	5,850	-5
Beaver Lake	825	2,405	10,120	13,275	13,600	11,475	10,675	-7
Bellis							1,475	N/A
Bonnie Lake	160	650	3,020	2,700	3,150	3,150	3,150	0
Bretona						4,025	5,225	30
Bruderheim						5,525	5,775	5
Cooking Lake-Blackfoot		12,300	11,185	12,950	13,225	21,525	24,925	16
- Blackfoot Lake		1,170	875	1,525	1,725	2,075	1,850	-11
- Central		3,045	2,447	2,950	2,500	2,550	2,625	3
- Islet Lake		3,180	1,510	2,900	3,325	2,875	1,775	-38
- Waskahegan		4,945	3,235	5,750	9,225	18,675	18,850	1
Crane Lake East	125	2,115	3,865	4,775	5,300	6,475	5,515	-15
Crane Lake West	150	890	5,010	6,575	6,125	7,150	7,225	1
Eastbourne	1,600	1,965	1,805	2,325	1,925	1,925	1,500	-22
English Bay	145	3,625	2,855	3,575	3,625	3,275	3,625	11
Ethel Lake	65	480	4,835	4,575	3,475	3,700	4,450	20
Floatingstone Lake	360	5,725	6,690	6,225	6,175	5,125	4,075	-20
Fork Lake	355	5,320	3,555	3,725	3,925	3,050	2,900	-5
Franchere Bay	70	1,460	7,435	11,300	8,525	9,425	9,225	-2
French Bay	65	955	3,805	4,500	5,475	5,075	5,125	1
Hanmore Lake							75	N/A
Kehiwin	290	11,725	10,270	7,575	11,075	9,450	10,875	15
Lower Mann Lake	2,725	7,150	6,300	6,125	6,450	4,450	4,900	10
Mallaig	80	535	3,500	4,075	3,400	2,175	1,950	-10
Ministik						3,925	4,795	22
Muriel Lake	140	485	4,480	5,800	6,775	5,150	4,200	-18
North Buck Lake	710	6,270	29,825	30,500	26,025	23,050	15,875	-31
Plamondon Beach	130	3,175	4,465	5,150	6,950	6,325	4,755	-25
Total	7,995	67,230	123,020	135,725	135,200	151,575	148,140	-2

Explanation of Symbols:
- Day Use Area
P.R.A.'s Provincial Recreation Area

Summary Of Historic Day Use

Alberta Environmental Protection
Natural Resources Service - Parks

Day Use Party Visits (April 1 - March 31)

Kananaskis Country	1987/88	1988/89	1989/90	1990/91	1991/92	1992/93	1993/94	% Change From Last Year
Kananaskis East District								
Elbow Subdistrict	69,750	150,500	141,395	157,690	169,575	174,875	194,925	11
Sheep Subdistrict	7,950	7,075	12,090	12,050	12,300	12,650	15,475	22
Total	58,875	155,225	151,585	167,120	179,850	185,350	207,875	12
Kananaskis West District								
Highwood Subdistrict	21,750	30,000	27,450	27,290	22,225	27,950	31,825	14
Spray Lakes Subdistrict	16,250	27,150	28,145	26,885	45,750	33,725	29,500	-13
Peter Lougheed Park Subdistrict	40,175	41,225	67,480	55,405	49,900	96,975	101,275	4
Total	66,450	68,400	95,825	67,905	99,955	128,550	133,949	4
Kananaskis Central District								
Sibbald Subdistrict	15,750	22,600	28,631	26,460	50,218	27,975	60,625	117
Trans Canada Subdistrict	34,875	51,475	64,980	96,725	77,275	66,550	112,800	69
Highway #40 Subdistrict	94,875	219,775	212,850	209,750	220,022	210,950	194,700	-8
Canmore Nordic Centre Subdistrict	42,650	42,200	41,690	45,405	44,604	42,950	57,050	33
Total	173,325	315,775	337,530	359,065	374,725	331,500	360,375	9
Grand Total	273,275	496,700	545,510	549,970	618,630	602,250	652,700	8

Summary Of Historic Day Use

Alberta Environmental Protection
Natural Resources Service - Parks

Day Use Party Visits (April 1 - March 31)

Northern Region Provincial Parks	1987/88	1988/89	1989/90	1990/91	1991/92	1992/93	1993/94	% Change From Last Year
Calling Lake	3,325	3,350	4,650	3,550	3,700	4,225	2,925	-31
Carson-Pegasus	15,825	17,125	13,608	14,475	13,150	13,225	15,500	17
Cross Lake	4,450	5,400	4,620	3,550	5,025	5,475	5,100	-7
Dunvegan	1,115	16,975	9,718	12,000	7,375	0	5,650	N/A
Hilliard's Bay	13,625	14,075	14,115	14,850	18,650	14,625	13,835	-5
Lesser Slave Lake	23,225	19,875	20,155	22,325	13,700	19,425	20,625	6
- Marten Mountain	2,975	3,770	3,435	2,925	2,050	2,525	1,700	-33
- Marten River	2,150	1,445	2,190	2,250	2,000	2,000	2,075	4
- Marten River Youth Camp	546	720	435	575	200	625	450	-28
- North Shore	21,725	17,950	17,545	20,850	17,275	17,375	19,925	15
Moonshine Lake	9,950	8,250	9,010	6,825	6,950	6,550	6,450	-2
Notikewin	1,225	1,055	1,125	875	625	875	850	-3
O'brien	17,850	14,925	19,445	2,725	0	11,975	11,325	-5
Queen Elizabeth	3,375	3,825	4,000	4,125	4,925	4,825	4,650	-4
Saskatoon Island	13,550	15,500	18,105	27,425	21,951	27,400	25,025	-9
Williamson	1,150	5,900	13,372	12,375	8,025	6,550	10,150	55
Winagami Lake	7,450	5,250	5,050	5,000	6,050	6,050	7,525	24
Young's Point	5,925	3,450	2,555	4,100	3,600	3,550	3,225	-9
Total	122,040	134,955	139,528	134,200	113,726	124,750	132,835	6

Explanation of Symbols:
- Day Use Area
N/A Not Applicable

Summary Of Historic Day Use

Alberta Environmental Protection
Natural Resources Service - Parks

Day Use Party Visits (April 1 - March 31)

Northern Region P.R.A.'s	1987/88	1988/89	1989/90	1990/91	1991/92	1992/93	1993/94	% Change From Last Year
Assineau River	1,325	5,125	4,730	3,350	3,675	4,600	3,975	-14
Chickadee Creek						5,025	4,897	-3
Chisholm						2,875	1,950	-32
Demmitt						1,650	3,025	83
Figure Eight Lake						2,350	8,250	251
Flatbush						3,900	3,150	-19
Fort Vermilion						600	1,225	104
Groat Creek						2,175	1,725	-21
Heart River Dam						1,600	1,650	3
Iosegun						3,625	2,975	-18
Jarvie						2,500	2,000	-20
Jerry Creek						600	1,000	67
Lesser Slave River			535	625	1,300	1,000	650	-35
Little Smoky						1,875	2,600	39
Mitsue			2,700	6,175	6,800	1,800	1,950	8
Pines						6,475	4,625	-29
Silver Valley						3,375	4,525	34
Twin Lakes	580	660	1,450	850	2,075	2,550	1,550	-39
Two Creeks						3,798	3,575	-6
Watino						1,550	2,075	34
Woking						4,475	6,670	49
Total	1,905	5,785	9,415	11,000	13,850	58,398	64,042	10

Explanation of Symbols:
P.R.A.'s Provincial Recreation Area

Summary Of Historic Day Use

Alberta Environmental Protection
Natural Resources Service - Parks

Day Use Party Visits (April 1 - March 31)

Southern Region Provincial Parks	1987/88	1988/89	1989/90	1990/91	1991/92	1992/93	1993/94	% Change From Last Year
Beauvais Lake	8,050	9,575	9,210	8,375	9,550	8,225	12,200	48
Chain Lakes	15,900	18,300	10,140	8,350	6,915	6,550	9,575	46
Cypress Hills	45,075	65,675	61,220	57,225	60,225	56,725	58,175	3
- Elkwater Townsite	37,150	47,750	50,420	46,175	49,625	48,325	49,875	3
- Reesor Lake/Spruce Coulee	4,550	11,875	11,900	11,325	10,925	8,875	8,750	-1
Dinosaur	14,775	12,525	12,275	11,300	11,050	11,650	13,475	16
Dry Island Buffalo Jump	2,250	2,295	2,950	2,775	3,125	3,385	3,275	-3
Kinbrook Island	27,775	23,375	26,549	21,600	21,025	23,200	27,550	19
Little Bow	10,225	10,250	10,430	13,275	12,100	10,200	11,200	10
Little Fish Lake	1,625	1,030	450	0	0	0	0	N/A
Midland	156,950	153,175	145,640	136,950	122,075	119,300	143,325	20
- Mcmullen Island	8,775	10,950	8,325	8,500	8,625	7,400	8,100	9
- Mine Site 1 2 3	8,050	4,900	4,490	4,150	5,400	4,800	5,375	12
- Tyrell Museum	150,225	147,250	141,375	132,225	116,325	114,900	138,625	21
Park Lake	32,900	27,470	0	32,400	37,525	33,550	31,800	-5
- Park Lake-Boat Launch	7,550	4,250	0	5,025	4,475	3,825	3,660	-4
- Park Lake-Main Area	25,425	23,170	0	27,500	33,125	29,800	28,025	-6
Police Outpost	4,875	1,875	2,550	2,000	2,825	6,300	4,900	-22
Taber	31,050	21,450	19,710	14,475	12,750	10,675	10,175	-5
Tillebrook	8,325	8,575	7,688	10,200	5,875	5,425	8,600	59
Willow Creek	5,550	6,420	7,740	4,075	2,450	2,775	2,600	-6
Woolford	950	1,665	830	700	625	600	1,300	117
Writing-On-Stone	7,950	10,450	4,025	7,875	7,700	7,100	8,700	23
Wyndham-Carseland	12,950	19,000	14,426	20,095	17,675	15,900	21,325	34
- Wyndham-Johnson Island	3,925	1,570	4,255	4,000	4,600	3,800	4,525	19
- Wyndham-Main	7,700	6,400	8,470	10,000	10,075	9,150	11,775	29
- Wyndham-Weir	1,060	0	1,625	6,075	3,025	3,050	5,025	65
Total	387,175	393,105	335,833	351,670	333,490	321,560	368,175	14

Explanation of Symbols:
- Day Use Area
N/A Not Applicable

Summary Of Historic Day Use

Alberta Environmental Protection
Natural Resources Service - Parks

Day Use Party Visits (April 1 - March 31)

Southern Region P.R.A.'s	1987/88	1988/89	1989/90	1990/91	1991/92	1992/93	1993/94	% Change From Last Year
Bleriot Ferry	550	325	50	0	0	575	5,075	783
Dunmore							1,875	N/A
Indian Graves							900	N/A
Island Lake							2,650	N/A
Lundbreck Falls	1,105	1,170				1,050	9,425	798
Mcgregor Reservoir						1,650	13,650	727
Old Man River							1,525	N/A
Payne						1,825	5,275	189
St. Mary's							5,100	N/A
Suffield						1,850	3,975	115
Tolman Bridge	100	75	2,680	2,950	3,575	4,425	4,925	11
- Tolman Bridge East			2,175	0	4,050	4,600	4,225	-8
- Tolman Bridge West			830	0	0	300	1,150	283
Waterton							1,025	N/A
Total	1,755	1,570	2,730	2,950	3,575	11,375	55,400	387

Explanation of Symbols:
- Day Use Area
P.R.A.'s Provincial Recreation Area

Summary Of Historic Day Use

Alberta Environmental Protection
Natural Resources Service - Parks

Day Use Party Visits (April 1 - March 31)

West Central Region Provincial Parks	1987/88	1988/89	1989/90	1990/91	1991/92	1992/93	1993/94	% Change From Last Year
Aspen Beach	33,300	39,325	38,150	38,575	32,450	32,425	68,200	110
- Brewers Beach			0	3,275	3,100	3,425	10,225	199
- Ebeling Beach			33,030	35,325	29,350	29,600	57,975	96
- Lakeview			5,120	0	0	0	0	N/A
Big Hill Springs	11,175	15,775	14,875	14,800	17,050	11,900	11,100	-7
Big Knife	4,800	3,750	4,840	5,000	4,075	3,025	4,050	34
Crimson Lake	14,650	16,800	15,405	13,500	12,400	15,325	14,425	-6
- Crimson Lake	6,775	7,500	8,165	7,300	7,500	9,175	8,300	-10
- Twin Lakes	7,850	9,225	7,140	4,300	4,975	6,150	6,125	0
Fish Creek	671,850	635,875	669,175	782,000	830,690	695,310	776,650	12
- Bankside/Burnsmead	36,550	35,700	58,360	36,125	39,275	34,800	37,200	7
- Bebo Grove	93,025	95,750	78,935	106,975	105,425	88,175	103,075	17
- Glennfield	91,400	97,850	99,815	99,325	103,125	96,325	120,350	25
- Mallard Point	38,425	37,875	47,860	34,075	39,050	31,700	36,144	14
- Ranch Area	80,400	85,050	76,610	99,950	91,001	78,425	82,625	5
- Shannon Terrace	54,450	71,400	53,360	74,700	82,350	49,030	58,300	19
- Shaw's Meadow	47,000	48,550	65,165	56,525	66,400	57,850	74,623	29
- Sikome Lake/Hulls Wood	174,325	101,200	111,630	206,350	218,925	195,575	194,775	0
- Votier's Flats	59,700	64,525	79,545	68,675	79,250	65,675	77,075	17
Hasse Lake	17,900	17,300	23,525	25,100	25,500	24,950	22,700	-9
Ma-Me-O Beach	3,700	3,375	3,225	2,975	2,950	3,075	2,650	-14
Pembina River	14,675	13,825	13,930	13,350	14,500	16,400	13,600	-17
Pigeon Lake	19,425	14,775	11,374	15,700	13,600	13,175	13,450	2
- Pigeon Lake	14,100	9,975	7,770	10,950	9,575	9,075	8,725	-4
- Zeiner	7,275	4,850	3,630	4,825	3,975	4,700	4,725	1
Red Lodge	6,875	6,125	6,320	5,475	11,650	11,325	11,325	0
Rochon Sands	1,650	2,470	7,855	7,750	6,650	5,925	5,975	1
Sylvan Lake	32,700	46,500	51,750	79,500	94,825	71,700	79,950	12
Thunder Lake	29,250	32,350	29,130	24,625	28,450	27,275	18,950	-31
- Thunder Lake-Boat Launch	11,800	19,525	8,500	12,100	14,150	13,575	7,475	-45
- Thunder Lake-Main Area	17,425	12,875	20,730	12,675	14,275	13,775	11,500	-17
Wabamun Lake	29,450	29,800	28,795	32,500	33,900	34,125	29,825	-13
William A Switzer	4,970	6,250	8,095	6,800	7,100	7,100	8,050	13
- Cache/Graveyard	1,995	1,710	1,940	875	825	3,050	2,475	-19
- Gregg Lake	0	1,175	1,655	1,725	1,350	1,400	1,325	-5
- Jarvis Lake	3,300	2,550	4,095	3,300	2,825	2,175	4,075	87
- Kelley's Bathtub		1,250	1,290	1,450	2,575	1,100	925	-16
Total	896,370	884,295	926,444	1,067,650	1,135,790	973,035	1,080,900	11

Explanation of Symbols:
- Day Use Area
N/A Not Applicable

Summary Of Historic Day Use

Alberta Environmental Protection
Natural Resources Service - Parks

Day Use Party Visits (April 1 - March 31)

West Central Region P.R.A.'s	1987/88	1988/89	1989/90	1990/91	1991/92	1992/93	1993/94	% Change From Last Year
Buffalo Lake	160	85	2,395	1,400	2,300	475	2,225	368
Calhoun Bay				1,300	2,575	2,475	2,250	-9
Drayton Valley						5,325	9,125	71
Fallen Timber	60	60	785	1,200	900	1,200	925	-23
Ghost Reservoir		2,625	18,983	18,250	19,875	24,550	11,375	-54
Gunn						4,500	8,675	93
Hornbeck Creek						5,850	5,775	-1
James River Bridge	50	50	2,310	1,725	1,700			N/A
Nojack	2,550	35,075	11,850	12,300	14,800	13,150	13,925	6
Raven	1,450	2,065	1,600	1,275	1,175			N/A
Tay River	120	120	0	1,700	850	2,525		-100
The Narrows	160	3,330	3,900	1,900	2,725	2,625	2,200	-16
Total	4,550	43,410	41,823	41,050	46,900	62,675	56,475	-10

Explanation of Symbols:
P.R.A.'s Provincial Recreation Area
N/A Not Applicable

Summary Of Historic Fixed Roof Use

Alberta Environmental Protection
Natural Resources Service - Parks

Occupied Room Nights (April 1 - March 31)

Kananaskis Country	1987/88	1988/89	1989/90	1990/91	1991/92	1992/93	1993/94	% Change From Last Year
Hotel Kananaskis		12,636	15,069	16,928	14,610	13,068	15,306	17
Kananaskis Inn		15,003	18,754	20,224	16,022	16,398	18,803	15
Lodge At Kananaskis		53,439	63,464	76,728	54,771	56,605	60,088	6
Sundance Lodge - Tipis						592	1,482	150
William Watson Lodge	5,770	6,182	6,080	6,187	5,972	6,194	6,353	3
Total	5,770	87,260	103,367	120,067	91,375	92,857	102,032	10

Appendix

1994

PROVINCIAL PARKS AND RECREATION AREAS FACILITY CHART

East Central Region

PARK OR RECREATION AREA NAME	SIZE: Area in Hectares	CAMPING FACILITES: Number of Camp Sites	CAMPING FEES: $5.00	$7.00	$9.00	$11.00	$13.00	$15.00	$17.00	$19.00	Firewood Concession	Reservations	Electrical Hook-ups	Water Hook-ups	Sewage Dumping Station	Flush Toilets	Showers	Group Camping Area	PICNIC FACILITIES: Picnic Tables	Shelter	Firepits	Water	Flush Toilets	Fishing	Fish Cleaning Stations	Swimming	Change House	Beach	RECREATION: Playground	Horse Shoe Pits	Trails	Boating	Boat Launch	Hand Boat Launch	Interpretive Program	Boat Rentals	Wheel Chair Access	SERVICES: Public Phone	Food Concession	Park Office
Alliance	1.36																			•			•																	
Amisk Creek	2.6																			•																				
Ardrossan	2.31	35		•							•			•						•	•	•																		
Ashmont	1.24																		5	•		•																		
Beaver Lake	7.6	100			•						•									•	•	•		•	•	•		•				•	•	•			•			
Bellis	1.88	11	•								•									•		•									•									
Bittern Lake	0.98																		1	•		•																		
Bonnie Lake	7.08																		5		•			•	•	•	•	•	•			•	•							
Boyle	0.7																		8			•																		
Bretona	1.9	30		■							•			•						•		•							■								•			
Bruderheim	1.41	15		•							•									•		•																		
Coal Lake North		7			•															•		•		•								•	•							
Coal Lake South		20			•															•		•		•								•	•							
Cold Lake	398.27	117					•	•					•		•	•	•	•	35		•	•	•	•	■	•	■	•	•	•	•	•	■				•	•		•
Cooking Lake /Blackfoot	9712																		60	•	•	•								•	•	•		•			•	•		•
Crane Lake East	1.25	26		•																•		•		•	•	•		•				•	•							
Crane Lake West	1.49	24		•																•	•	•		•	•	•		•				•	•				•			
Czar	4.17																			•																				
Daysland	12.64																		1	•		•																		
Dillberry Lake	1004.02	235					•	•			•		•		•	•	•	•	135	•	•	•		•	•	•	•	•	•	•		•	•				•			•
Eastbourne	2.29	14		•																				•	•	•						•	•							
Elk Point Bridge	3.36																			•				•																
English Bay	17.94	30		•																•				•	•	•		•				•	•							
Ethel Lake	0.42	12		•																•				•	•	•						•	•				•			
Fabayan	4.24																							•								•								
Floatingstone Lake	45.32	66			•									•					12	•	•	•		•	•	•		•	■			•	•			•				
Fork Lake	2.5	46		•																•				•	•	•		•	•			•	•				•			
Franchere Bay	11.68	200				•					•			•					10	•	•	•	•	•	•	•		•	•	•		•	•			•	•			
French Bay	449.35	10		•																				•	•	•		•				•	•				•			
Garner Lake	73.68	66				•					•			•	•	•			24		•	•		•	■	•	■	•	•		•	•	■	•				•		•
Gooseberry Lake	51.79	78					•		•				•	•				•	60	•	•	•		•		•			•	•								•		
Gregoire Lake	689.52	140			•	•					•		•	•	•	•	•	•	45		•	•		•	•	•	•	•	•	•		•	•			•	•	•	•	•
Hanging Stone	15.09	55		•															55	•	•	•		•														•		
Hanmore Lake	1.85	30		■																				•	•	■		•				•	•				•			

1994

PROVINCIAL PARKS AND RECREATION AREAS FACILITY CHART

PARK OR RECREATION AREA NAME

East Central Region

Park or Recreation Area	SIZE: Area in Hectares	SIZE: Number of Camp Sites	CAMPING FEES: $5.00	CAMPING FEES: $7.00	CAMPING FEES: $9.00	CAMPING FEES: $11.00	CAMPING FEES: $13.00	CAMPING FEES: $15.00	CAMPING FEES: $17.00	CAMPING FEES: $19.00	CAMPING FACILITES: Firewood Concession	CAMPING FACILITES: Reservations	CAMPING FACILITES: Electrical Hook-ups	CAMPING FACILITES: Water Hook-ups	CAMPING FACILITES: Sewage Dumping Station	CAMPING FACILITES: Flush Toilets	CAMPING FACILITES: Showers	CAMPING FACILITES: Group Camping Area	PICNIC FACILITIES: Picnic Tables	PICNIC FACILITIES: Shelter	PICNIC FACILITIES: Firepits	PICNIC FACILITIES: Water	PICNIC FACILITIES: Flush Toilets	RECREATION: Fishing	RECREATION: Fish Cleaning Stations	RECREATION: Swimming	RECREATION: Change House	RECREATION: Beach	RECREATION: Playground	RECREATION: Horse Shoe Pits	RECREATION: Trails	RECREATION: Boating	RECREATION: Boat Launch	RECREATION: Hand Boat Launch	RECREATION: Interpretive Program	RECREATION: Boat Rentals	SERVICES: Wheel Chair Access	SERVICES: Public Phone	SERVICES: Food Concession	SERVICES: Park Office
Hardisty	1.74																			•				•								•									
Hayter	1.08																			•																					
Hazeldine	2.15																		2	•	•	•		•								•									
Kehiwin	3.35	46			•															•				•	•	•						•	•				•				
Kitscoty	1.12																			•																					
Lakeland	44329	221			•	•													23		•	•		•	•	•		•				•	•	•							
Long Lake	768.83	220					•	•			•	•	•		•	•	•	•	91	•	•	•	•	•	•	•	•	•	•	•		•	•			•	•	•	•	•	•
Lower Mann Lake	7.11	40			•														6	•				•	•	•			•			•	•				•				
Mallaig	2.26																		6	•				•		•						•					•				
Manatokan	0.99	11		•																•				•	•	•		•				•	•								
Ministik	3.19	30		•							•									•		•																			
Minnie Lake	0.44	8	•								•									•				•		•						•	•								
Miquelon Lake	808.68	276					•	•				•	•		•	•	•	•	169	•	•	•	•	•		•	•	•	•	•	•	•	•		•		•	•		•	
Moose Lake	735.72	59					•								•			•	20		•	•		•	•	•	•	•		•	•	•	•				•			•	•
Muriel Lake	8.23	22		•																•		•		•	•	•		•				•	•								
North Buck Lake	111.24	125		•							•	•								•				•	•	•		•	•			•	•				•				
North Viking	0.81																			•																					
Plamondon Beach	12.52	67			•																	•		•	•	•		•				•	•								
Ranfurly	1.48																			•																					
Ribstone	1.48																			•																					
Rivercourse	2.98																			•																					
Rochester	1.51																		2	•		•																			
Sir Winston Churchill	239.33	72				•					•				•	•	•		34	•	•	•		•	•	•	•	•	•		•	•	•		•			•		•
Strathcona	109.16																		50	•	•	•	•								•				•		•	•	•	•
Sunset Lake	0.66																			•												•									
Two Hills	0.67																		5	•		•																			
Vermilion	770.94	112					•	•			•	•	•		•	•	•	•	46	•	•	•	•	•		•	•	•	•	•	•	•				•	•			•
Viking	2.07																			•																					
Warspite	1.14																		11	•		•																			
Whitney Lakes	1488.77	211				•		•							•	•	•	•	26		•	•		•	•	•		•	•	•	•	•	•				•	•		•

1994

PROVINCIAL PARKS AND RECREATION AREAS FACILITY CHART

Northern Region

PARK OR RECREATION AREA NAME	SIZE: Area in Hectares	SIZE: Number of Camp Sites	CAMPING FEES: $5.00	CAMPING FEES: $7.00	CAMPING FEES: $9.00	CAMPING FEES: $11.00	CAMPING FEES: $13.00	CAMPING FEES: $15.00	CAMPING FEES: $17.00	CAMPING FEES: $19.00	CAMPING FACILITES: Firewood Concession	CAMPING FACILITES: Reservations	CAMPING FACILITES: Electrical Hook-ups	CAMPING FACILITES: Water Hook-ups	CAMPING FACILITES: Sewage Dumping Station	CAMPING FACILITES: Flush Toilets	CAMPING FACILITES: Showers	PICNIC FACILITIES: Group Camping Area	PICNIC FACILITIES: Picnic Tables	PICNIC FACILITIES: Shelter	PICNIC FACILITIES: Firepits	PICNIC FACILITIES: Water	PICNIC FACILITIES: Flush Toilets	RECREATION: Fishing	RECREATION: Fish Cleaning Stations	RECREATION: Swimming	RECREATION: Change House	RECREATION: Beach	RECREATION: Playground	RECREATION: Horse Shoe Pits	RECREATION: Trails	RECREATION: Boating	RECREATION: Boat Launch	RECREATION: Hand Boat Launch	SERVICES: Interpretive Program	SERVICES: Boat Rentals	SERVICES: Wheel Chair Access	SERVICES: Public Phone	SERVICES: Food Concession	SERVICES: Park Office
Assineau River	4.7	21			●																●	●																		
Calling Lake	738.37	25					●								●	●			10		●		●	●	●	●		●				●	●							●
Carson Pegasus	1209.64	182						●	●			●	●		●	●	●	●	14		●	●	●	●	●	●		●	●	●	●	●	●	●		●		●	●	●
Chickadee Creek	0.89																		7	●																				
Chisholm	1.64	8		●															1	●		●																		
Cross Lake	2075.95	123				●	●				●	●	●		●			●	26		●	●		●	●	●	●	●	●	●	●	●	●					●		●
Demmitt	1.98	15	●																10	●	●	●																		
Dunvegan	12	69					●	●					●		●				15	●	●	●		●					●	●		●			●		●	●		●
Figure Eight Lake		19			●														10		●	●		●	●	●		●	●			●	●							
Flatbush	1.64	11		●																●		●																		
Groat Creek	2.85																		8																					
Heart River Dam 1&2		7		●															3		●			●	●							●	●							
Hilliard's Bay	2329.21	189				●					●				●			●	22		●	●		●	●	●		●	●	●	●	●	●					●		●
Iosegun	1.87																		12		●	●																		
Jarvie	1.97																		2	●																				
Jerry Creek	16.9	20		●																●																				
Lesser Slave Lake	7556.95	113				●	●				●	●	●		●	●	●	●	16	●	●	●		●	●	●		●	●	●	●	●			●			●		●
Lesser Slave Outlet																			5					●	●							●	●							
Lesser Slave River	2.03	10		●																●				●	●							●								
Little Smoky	2.11	12		●															3	●	●	●																		
Mitsue	1.11																		10	●				●																
Moonshine Lake	846.93	110					●	●					●		●			●	71	●	●	●		●	●	●	●	●	●	●		●	●	●				●		●
Notikewin	9696.76	19			●														15		●	●		●	●			●				●								●
O'Brien	64.75																		40		●	●		●		●			●		●	●								
Pines																			24					●																
Queen Elizabeth	85.57	56					●								●				33	●	●	●				●		●	●	●	●	●	●				●	●		●
Saskatoon Island	101.41	96					●	●				●	●		●	●	●	●	64	●	●	●				●	●	●	●	●	●	●	●					●	●	●
Twelve Foot Davis	1.7																		1																					
Twin Lakes	4.97	49			●															●				●	●	●		●				●		●						
Two Creeks	1	10		●																●				●																
Watino	8.44																		4	●												●	●							
Williamson	17.35	60					●	●				●	●		●				40	●	●	●		●	●	●	●	●	●	●		●	●					●	●	●

1994

PROVINCIAL PARKS AND RECREATION AREAS FACILITY CHART

PARK OR RECREATION AREA NAME

Northern Region

	SIZE		CAMPING FEES							CAMPING FACILITES								PICNIC FACILITIES									RECREATION											SERVICES			
	Area in Hectares	Number of Camp Sites	$5.00	$7.00	$9.00	$11.00	$13.00	$15.00	$17.00	$19.00	Firewood Concession	Reservations	Electrical Hook-ups	Water Hook-ups	Sewage Dumping Station	Flush Toilets	Showers	Group Camping Area	Picnic Tables	Shelter	Firepits	Water	Flush Toilets	Fishing	Fish Cleaning Stations	Swimming	Change House	Beach	Playground	Horse Shoe Pits	Trails	Boating	Boat Launch	Hand Boat Launch	Interpretive Program	Boat Rentals	Wheel Chair Access	Public Phone	Food Concession	Park Office
Winagami Lake	1210.97	64					•								•			•	50	•	•	•		•	•		•	•	•	•	•	•	•					•			•
Winagami Outlet																								•																
Young's Point	1089.59	92					•	•				•	•		•	•	•	•	82		•	•	•	•	•	•		•	•	•	•	•	•					•			•
Beauvais Lake	787.69	95					•								•			•	37	•	•	•	•	•	•	•			•	•	•	•	•					•			•

1994

PROVINCIAL PARKS AND RECREATION AREAS FACILITY CHART

Southern Region

PARK OR RECREATION AREA NAME	SIZE: Area in Hectares	SIZE: Number of Camp Sites	CAMPING FEES: $5.00	CAMPING FEES: $7.00	CAMPING FEES: $9.00	CAMPING FEES: $11.00	CAMPING FEES: $13.00	CAMPING FEES: $15.00	CAMPING FEES: $17.00	CAMPING FEES: $19.00	CAMPING FACILITES: Firewood Concession	CAMPING FACILITES: Reservations	CAMPING FACILITES: Electrical Hook-ups	CAMPING FACILITES: Water Hook-ups	CAMPING FACILITES: Sewage Dumping Station	CAMPING FACILITES: Flush Toilets	CAMPING FACILITES: Showers	CAMPING FACILITES: Group Camping Area	PICNIC FACILITIES: Picnic Tables	PICNIC FACILITIES: Shelter	PICNIC FACILITIES: Firepits	PICNIC FACILITIES: Water	PICNIC FACILITIES: Flush Toilets	RECREATION: Fishing	RECREATION: Fish Cleaning Stations	RECREATION: Swimming	RECREATION: Change House	RECREATION: Beach	RECREATION: Playground	RECREATION: Horse Shoe Pits	RECREATION: Trails	RECREATION: Boating	RECREATION: Boat Launch	RECREATION: Hand Boat Launch	RECREATION: Interpretive Program	RECREATION: Boat Rentals	SERVICES: Wheel Chair Access	SERVICES: Public Phone	SERVICES: Food Concession	SERVICES: Park Office
Bigelow Reservoir	1.4																		5		●			●																	
Bleriot Ferry	1.89	35	●								●									●	●	●		●		●						●									
Braconnier	1	10	●								●			●					4	●		●		●																	
Bullshead Reservoir	2.5																							●								●	●								
Castle River	3.67	22		●																●				●		●						●									
Chain Lakes	408.95	130				■									◆			●	18			●	●	●		●			■	◆		●	●				●			◆	
Cypress Hills	20450.65	442	●	●		●	●		●		●	●	●	●	●	●	●	●	71			●	●	●	●	●		●	●	●	●	●	●	●	●		●	●	●	
Del Bonita	1.83	10		●															2	●				●								●									
Dinosaur	7332	108				●	●				●	●	●		●	●	●		11			●	●	●					●		●	●			●			●		●
Dry Island Buffalo Jump	1179.68										●								50		●	●		●								●		●							
Excel	1.51	8		●															10	●	●	●																			
Hanna	1.46	10		●															12	●	●	●																			
Hoodoos	1.07																		4	●																					
Horseshoe Canyon	4.12																		6																						
Indian Graves		27		●																●																					
Island Lake		41		●																●				●		●						●									
Jensen Reservoir	3.4	10		●															4	●	●			●		●		●				●	●								
Kinbrook Island	38.44	167				◆					●	●			■				35		●	●		●	●	●		●	●	●		●	●						●		◆
Little Bow	109.9	193					●							●	●		●	74	●		●		●	●			●	●	●	●	●	●					●	●	●		
Little Bow Reservoir		25		●							●								9					●		●		●				●	●								
Little Fish Lake	61.19	100		●																								●	●									●			●
Lundbreck Falls	9.38	53			●														3	●		●		●	●	●				●											
Maycroft	5.99																		12		●			●								●			●						
McGregor Reservoir		75	●								●								4	●	●			●		●						●	●								
Michelle Reservoir	3																															●	●								
Midland	594.64																		50		●	●		●							●	●			●			●			◆
Oldman Dam P.R.A.	2428.8	291			●		●	●		●			●	●	●	●	●	●	175	●	●	●		●	●	●	●	●	●	●		●	●	●			●	●			●
Oldman River		80		●											●				26	●	●	●		●								●		●								
Park Lake	223.93	40				●	●				●		●		●			●	60	●	●	●		●	●	●	●	●	●	●	●	●	●				●	●	●	●	●
Payne Lakes		45		●															2		◆			◆								●	●								
Police Outpost	222.82	46					●								●				10			●	●	●	●				●		●	●	●				●			●
Rosebud	1.89	15	●																4	●		●																			
Scandia	10.44																				●			●								●									
St. Mary's Reservoir	81	120	●	●							●						●	●		●	●			●		●		●	●			●	●								

1994

PROVINCIAL PARKS AND RECREATION AREAS FACILITY CHART

PARK OR RECREATION AREA NAME

Southern Region

	SIZE		CAMPING FACILITES															PICNIC FACILITIES					RECREATION													SERVICES			
			CAMPING FEES																																				
	Area in Hectares	Number of Camp Sites	$5.00	$7.00	$9.00	$11.00	$13.00	$15.00	$17.00	$19.00	Firewood Concession	Reservations	Electrical Hook-ups	Water Hook-ups	Sewage Dumping Station	Flush Toilets	Showers	Group Camping Area	Picnic Tables	Shelter	Firepits	Water	Flush Toilets	Fishing	Fish Cleaning Stations	Swimming	Change House	Beach	Playground	Horse Shoe Pits	Trails	Boating	Boat Launch	Hand Boat Launch	Interpretive Program	Boat Rentals	Wheel Chair Access	Public Phone	Food Concession	Park Office
Suffield	2.73																		12	●																				
Taber	50.73	65			●						●				●			●	35	●	●	●		●					●	●	●	●		●				●		●
Tillebrook	139.15	120				●	●						●		●	●	●												●	●						●	●			●
Tolman Bridge	28.1	69	●	●							●									●				●		●			●			●		●						
Travers Dam																					●	●		●								●		●						
Travers Spillway																								●																
Waterton Reservoir	4	25	●								●								2	●	●			●		●		●	●			●	●							
Willow Creek	108.69	150			●						●									●				●		●		●	●	●		●						●		●
Woolford	35	30			●													●	6			●	●	●					●			●								
Writing-On-Stone	1721.67	75				●					●				●	●	●	●	15	●	●	●	●	●		●		●	●	●		●			●			●		●
Wyndham-Carseland	178.19	196	●			●					●				●			●	15		●	●		●					●	●	●	●	●	●			●	●		●
Yarrow Creek	0.62	8		●																●				●																

1994

PROVINCIAL PARKS AND RECREATION AREAS FACILITY CHART

PARK OR RECREATION AREA NAME

West Central Region

	SIZE		CAMPING FEES								CAMPING FACILITES								PICNIC FACILITIES								RECREATION									SERVICES			
	Area in Hectares	Number of Camp Sites	$5.00	$7.00	$9.00	$11.00	$13.00	$15.00	$17.00	$19.00	Firewood Concession	Reservations	Electrical Hook-ups	Water Hook-ups	Sewage Dumping Station	Flush Toilets	Showers	Group Camping Area	Picnic Tables	Shelter	Firepits	Water	Flush Toilets	Fishing	Fish Cleaning Stations	Swimming	Change House	Beach	Playground	Horse Shoe Pits	Trails	Boating	Boat Launch	Hand Boat Launch	Interpretive Program	Boat Rentals	Wheel Chair Access	Public Phone	Food Concession	Park Office
Aspen Beach	215.05	586						•	•			•	•		•	•	•	•	105		•	•	•	•	•	•	•	•	•	•		•	•				•	•	•	•
Big Hill Springs	25.47										•								6	•	•	•									•									
Big Knife	295.07	60				•					•				•				45		•	•		•		•			•	•	•	•	•				•	•		•
Brown Lowrey	277.82																																							
Buck Lake	92.3	27	•								•								10		•			•	•							•	•	•						
Buffalo Lake	2.38	40	•																	•		•		•		•		•	•			•								
Calhoun Bay	374.3	54		•					•	•	•								5		•			•	•				•			•		•			•			
Crimson Lake	3442.77	212					•	•	•			•	•		•	•	•	•	40	•	•	•		•	•	•		•	•	•	•	•	•		•		•	•		•
Drayton Valley	2.32	30	•												•				1	•	•	•																		
Duhamel	1.56	10		•															2	•	•	•																		
Fallen Timber	2.64	20		•							•									•		•		•								•								
Fish Creek	1168.86										•								418	•	•	•	•	•		•	•	•	•		•					•		•	•	•	•
Freedom	0.98																		2	•		•																		
Ghost Reservoir	23.97	35	•	•							•		•		•				5	•		•		•		•		•				•	•				•			
Gleniffer Lake	92.3	175		•							•								25	•				•	•	•		•	•	•		•	•							
Gunn	1.41																		26	•	•	•																		
Hasse Lake	68.95																		45	•	•	•		•	•	•		•	•		•	•		•			•			
Heritage Lake	14.2																		10	•				•								•								
Holmes Crossing	2.16	8	•																7	•	•	•																		
Hornbeck Creek	5.7	33		•																•																				
Jarvis Bay	85.84	171						•				•			•	•	•							•		•			•	•	•	•			•		•	•		•
Joffre Bridge	0.58																		10			•		•		•						•		•							
Leslieville	0.82																					•																		
Ma-Me-0 Beach	1.61																		60	•	•	•							•											
Maskuta Creek	3.4																		16	•		•																		
Meeting Creek	3.23																		12	•		•																		
Morningside	0.83	12		•																																				
Nojack	3.26																		24		•																			
Paddle River Dam	24.7																		15		•			•		•						•	•							
Pembina River	167.2	130					•	•					•		•			•	35	•	•	•	•	•	•	•		•	•	•		•					•	•		•
Pigeon Lake	491.52	293						•	•	•		•	•	•	•	•	•	•	174		•	•	•	•	•	•	•	•	•	•	•	•	•	•		•	•	•	•	•
Raven	1.11	16		•																•				•		•						•								
Red Lodge	64.33	155				•					•	•			•	•	•		36	•	•	•		•		•		•	•	•		•					•	•		•
Rimbey	0.21	10		•																				•																

1994

PROVINCIAL PARKS AND RECREATION AREAS FACILITY CHART

PARK OR RECREATION AREA NAME

West Central Region

	SIZE		CAMPING FEES								CAMPING FACILITES								PICNIC FACILITIES										RECREATION								SERVICES			
	Area in Hectares	Number of Camp Sites	$5.00	$7.00	$9.00	$11.00	$13.00	$15.00	$17.00	$19.00	Firewood Concession	Reservations	Electrical Hook-ups	Water Hook-ups	Sewage Dumping Station	Flush Toilets	Showers	Group Camping Area	Picnic Tables	Shelter	Firepits	Water	Flush Toilets	Fishing	Fish Cleaning Stations	Swimming	Change House	Beach	Playground	Horse Shoe Pits	Trails	Boating	Boat Launch	Hand Boat Launch	Interpretive Program	Boat Rentals	Wheel Chair Access	Public Phone	Food Concession	Park Office
Rochon Sands	98.96	69				•					•				•			•	25	•	•	•		•	•	•	•	•	•	•		•	•				•	•		•
Spruce Grove	1.06																		12			•																		
Sun Haven	1.59																		5	•		•		•		•						•	•					•		
Sunnybrook	2.35																		11	•	•	•																		
Sylvan Lake	85.29																		29	•		•	•	•		•	•	•	•		•	•					•	•		
Tay River	1.56	34		•							•									•				•		•						•								
The Narrows	24.04	61		•							•									•				•	•							•								
Thunder Lake	207.88	127					•	•				•	•		•	•	•	•	75	•	•	•		•	•	•	•	•	•	•	•	•	•	•			•	•	•	•
Trapper Lea's	2.4																		18	•	•	•																		
Vimy	0.98																		7	•		•																		
Wabamun Lake	210.77	287				•					•	•			•	•	•	•	93	•	•	•	•	•	•	•	•	•	•	•	•	•	•	•	•		•	•		•
William A. Switzer	2685.81	217		•	•	•	•				•		•		•	•	•	•	45		•	•		•	•	•		•	•	•	•	•	•	•	•		•	•		•

DATE DUE SLIP

RETURN DEC 0 4 '92
NOV 2 6 RETURN

F255 o

University of Alberta Library
0 1620 0648 2879